

M3 Junction 9 Improvement

Scheme Number: TR010055

2.7 Structures Plans and Sections

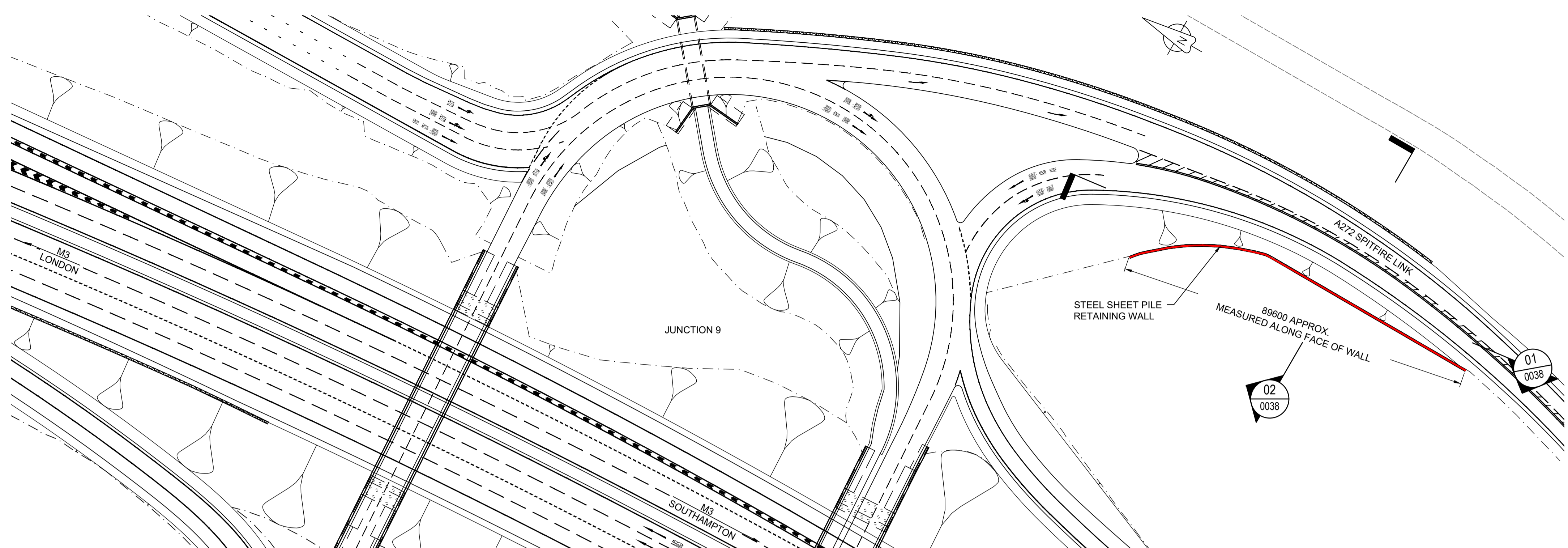
APFP Regulation 5(2)(o), 5(2)(p) & 6(2)

Planning Act 2008

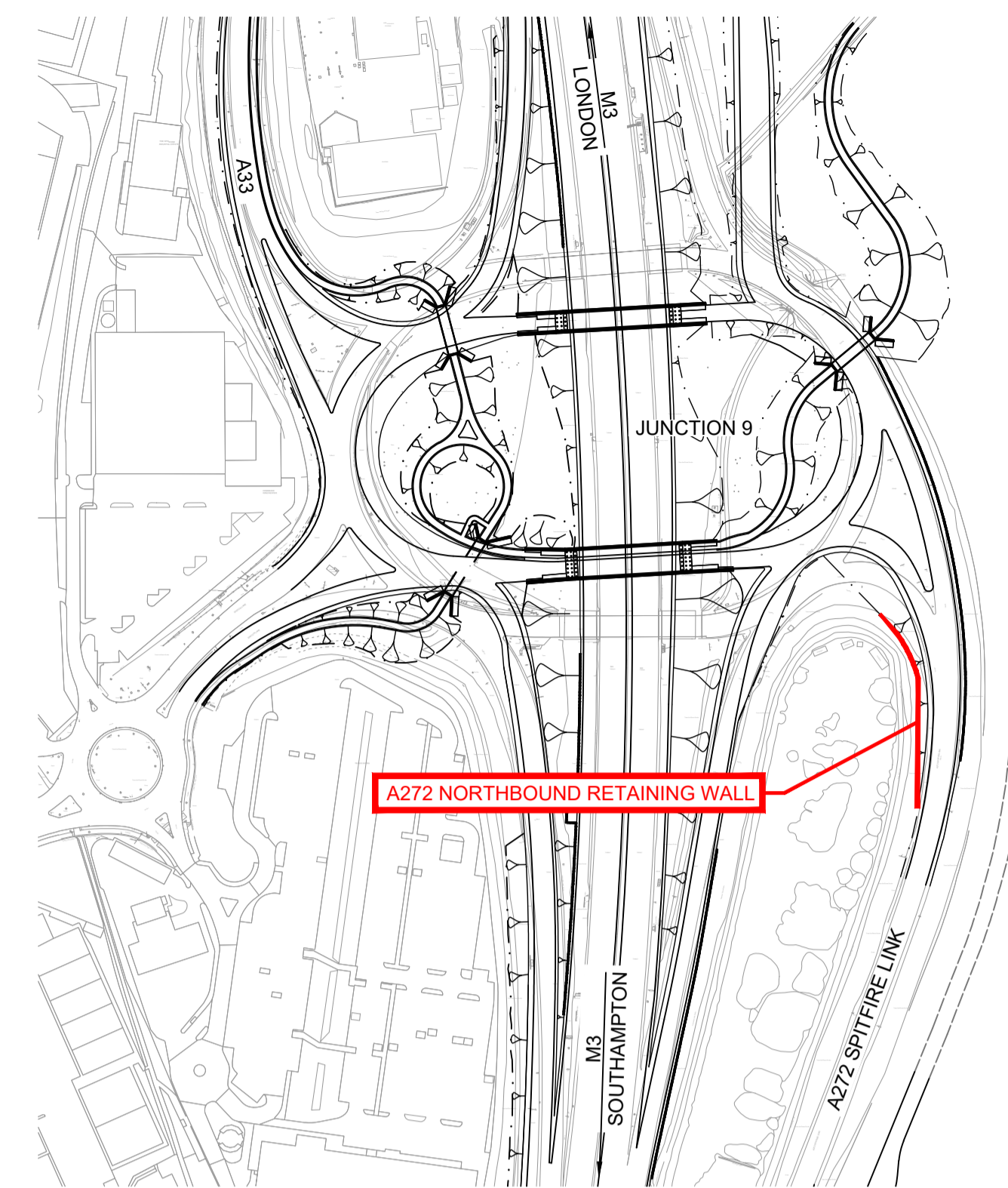
**Infrastructure Planning (Applications: Prescribed Forms and
Procedure) Regulations 2009**

Volume 2

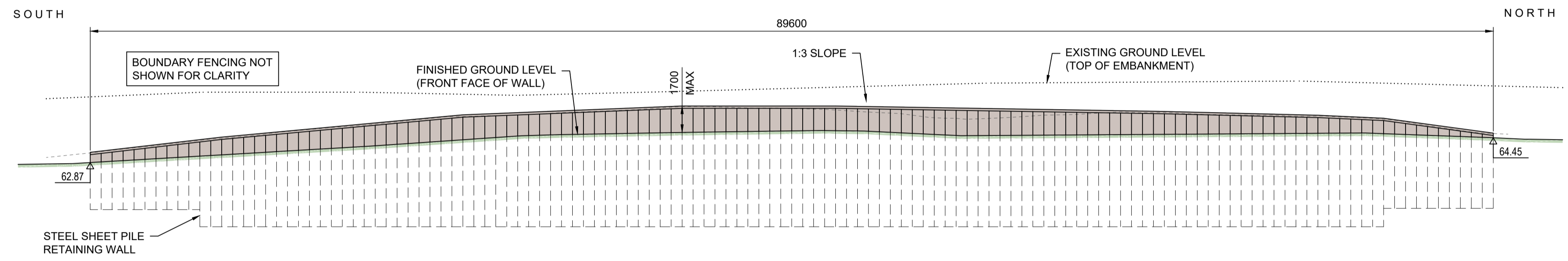
November 2022



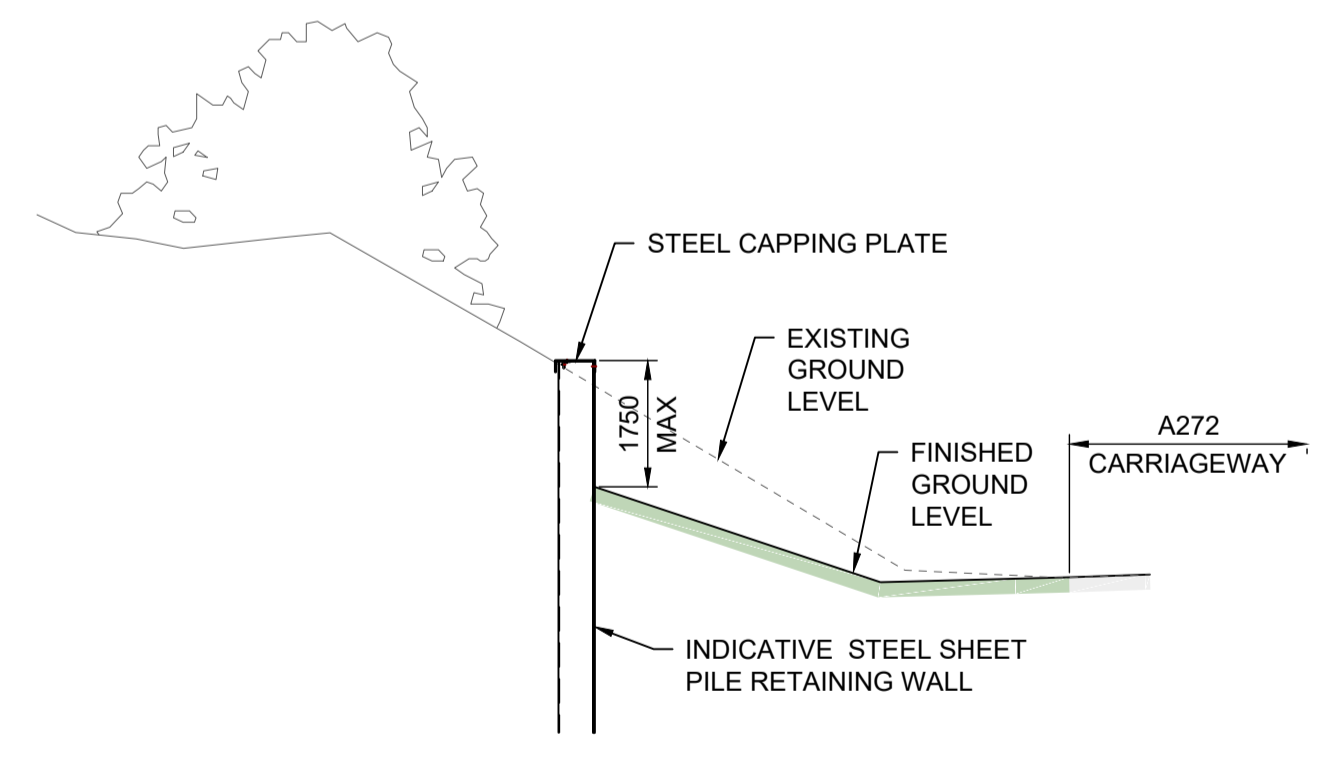
PLAN
1:250



LOCATION PLAN
1:2500



SECTION 01
1:200



SECTION 02
1:100

ALL DIMENSIONS SHOWN ARE APPROXIMATE AND SUBJECT TO DETAILED DESIGN

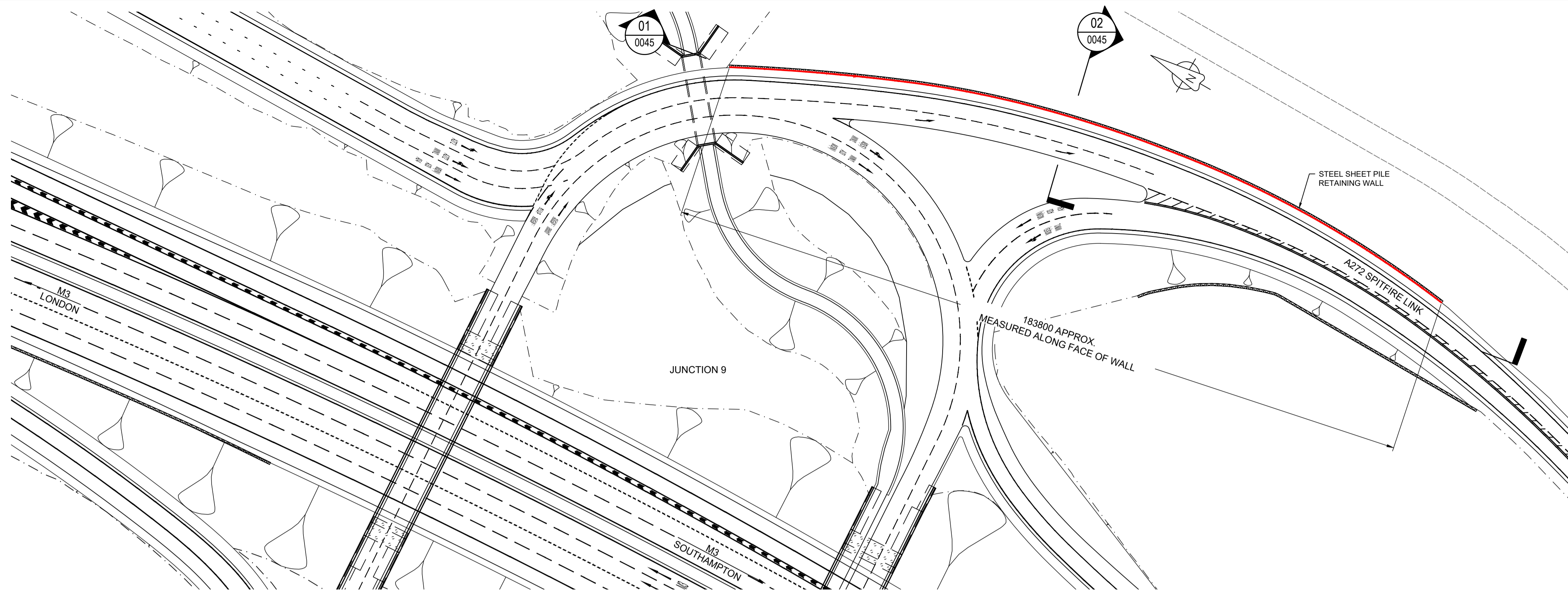
© Crown copyright and database rights 2022. Use of this data is subject to terms and conditions. Ordnance Survey Licence 100030649

- NOTES**
- This drawing has been produced using CAD software, therefore all dimensions are shown in millimetres unless shown otherwise.
 - All levels are in metres and relevant to Ordnance Datum Newlyn.
 - Do not scale from this drawing. Use only printed dimensions.

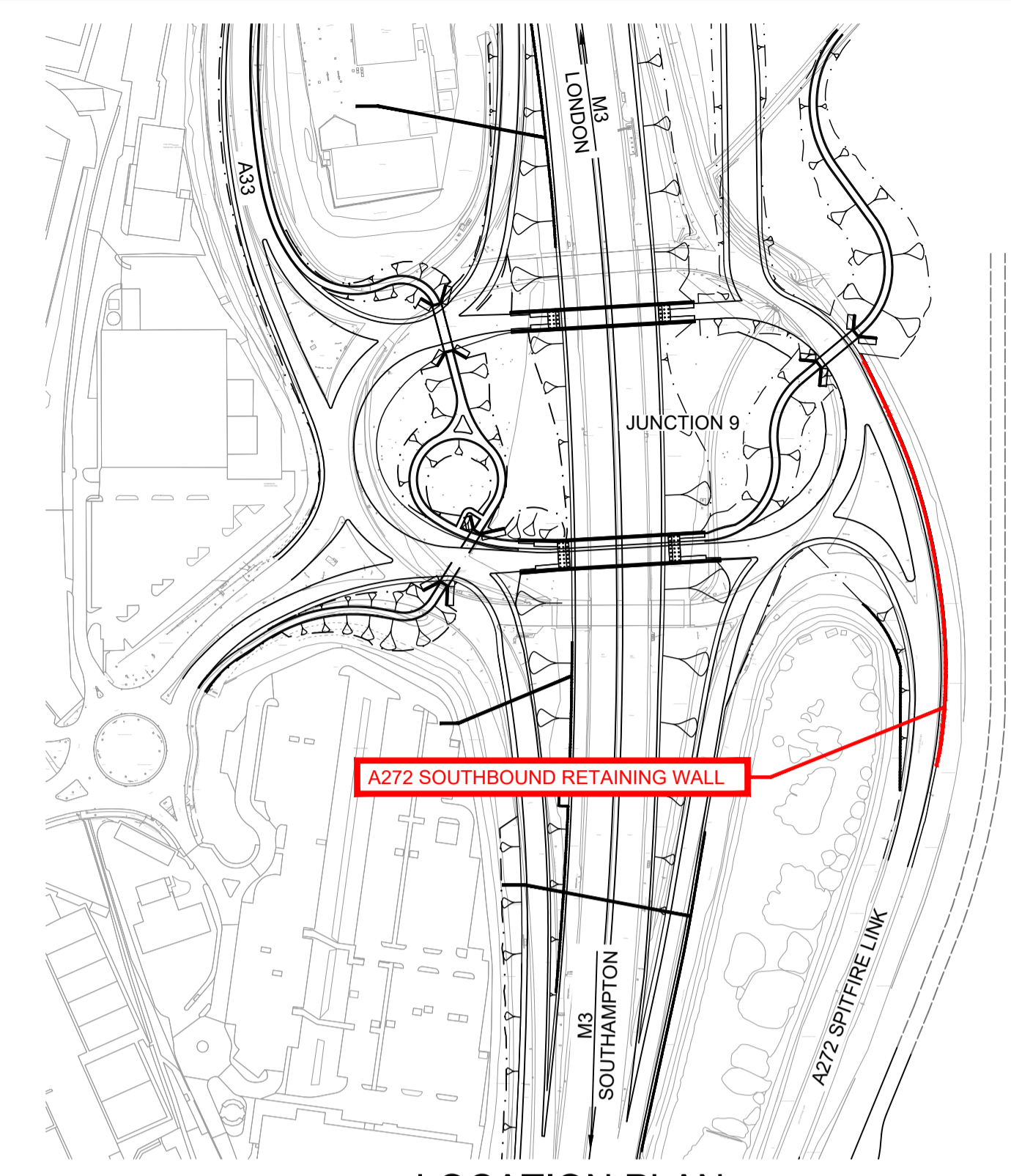
KEY TO SYMBOLS

Purpose of use		APPLICATION SUBMISSION	PROJECT TITLE
Development Consent Order Number / Document		TR010055/2.7	M3 JUNCTION 9 IMPROVEMENT SCHEME
DESIGNER		Stantec	PROJECT STAGE
CONTRACTOR		VolkerFitzpatrick	PCF STAGE 3
CLIENT		national highways	DRAWING TITLE
0		NOVEMBER 2022	APPLICATION SUBMISSION
1		NOVEMBER 2022	APPLICATION SUBMISSION
2		NOVEMBER 2022	APPLICATION SUBMISSION
3		NOVEMBER 2022	APPLICATION SUBMISSION
4		NOVEMBER 2022	APPLICATION SUBMISSION
5		NOVEMBER 2022	APPLICATION SUBMISSION
6		NOVEMBER 2022	APPLICATION SUBMISSION
7		NOVEMBER 2022	APPLICATION SUBMISSION
8		NOVEMBER 2022	APPLICATION SUBMISSION
9		NOVEMBER 2022	APPLICATION SUBMISSION
10		NOVEMBER 2022	APPLICATION SUBMISSION
11		NOVEMBER 2022	APPLICATION SUBMISSION
12		NOVEMBER 2022	APPLICATION SUBMISSION
13		NOVEMBER 2022	APPLICATION SUBMISSION
14		NOVEMBER 2022	APPLICATION SUBMISSION
15		NOVEMBER 2022	APPLICATION SUBMISSION
16		NOVEMBER 2022	APPLICATION SUBMISSION
17		NOVEMBER 2022	APPLICATION SUBMISSION
18		NOVEMBER 2022	APPLICATION SUBMISSION
19		NOVEMBER 2022	APPLICATION SUBMISSION
20		NOVEMBER 2022	APPLICATION SUBMISSION
21		NOVEMBER 2022	APPLICATION SUBMISSION
22		NOVEMBER 2022	APPLICATION SUBMISSION
23		NOVEMBER 2022	APPLICATION SUBMISSION
24		NOVEMBER 2022	APPLICATION SUBMISSION
25		NOVEMBER 2022	APPLICATION SUBMISSION
26		NOVEMBER 2022	APPLICATION SUBMISSION
27		NOVEMBER 2022	APPLICATION SUBMISSION
28		NOVEMBER 2022	APPLICATION SUBMISSION
29		NOVEMBER 2022	APPLICATION SUBMISSION
30		NOVEMBER 2022	APPLICATION SUBMISSION
31		NOVEMBER 2022	APPLICATION SUBMISSION
32		NOVEMBER 2022	APPLICATION SUBMISSION
33		NOVEMBER 2022	APPLICATION SUBMISSION
34		NOVEMBER 2022	APPLICATION SUBMISSION
35		NOVEMBER 2022	APPLICATION SUBMISSION
36		NOVEMBER 2022	APPLICATION SUBMISSION
37		NOVEMBER 2022	APPLICATION SUBMISSION
38		NOVEMBER 2022	APPLICATION SUBMISSION
39		NOVEMBER 2022	APPLICATION SUBMISSION
40		NOVEMBER 2022	APPLICATION SUBMISSION
41		NOVEMBER 2022	APPLICATION SUBMISSION
42		NOVEMBER 2022	APPLICATION SUBMISSION
43		NOVEMBER 2022	APPLICATION SUBMISSION
44		NOVEMBER 2022	APPLICATION SUBMISSION
45		NOVEMBER 2022	APPLICATION SUBMISSION
46		NOVEMBER 2022	APPLICATION SUBMISSION
47		NOVEMBER 2022	APPLICATION SUBMISSION
48		NOVEMBER 2022	APPLICATION SUBMISSION
49		NOVEMBER 2022	APPLICATION SUBMISSION
50		NOVEMBER 2022	APPLICATION SUBMISSION
51		NOVEMBER 2022	APPLICATION SUBMISSION
52		NOVEMBER 2022	APPLICATION SUBMISSION
53		NOVEMBER 2022	APPLICATION SUBMISSION
54		NOVEMBER 2022	APPLICATION SUBMISSION
55		NOVEMBER 2022	APPLICATION SUBMISSION
56		NOVEMBER 2022	APPLICATION SUBMISSION
57		NOVEMBER 2022	APPLICATION SUBMISSION
58		NOVEMBER 2022	APPLICATION SUBMISSION
59		NOVEMBER 2022	APPLICATION SUBMISSION
60		NOVEMBER 2022	APPLICATION SUBMISSION
61		NOVEMBER 2022	APPLICATION SUBMISSION
62		NOVEMBER 2022	APPLICATION SUBMISSION
63		NOVEMBER 2022	APPLICATION SUBMISSION
64		NOVEMBER 2022	APPLICATION SUBMISSION
65		NOVEMBER 2022	APPLICATION SUBMISSION
66		NOVEMBER 2022	APPLICATION SUBMISSION
67		NOVEMBER 2022	APPLICATION SUBMISSION
68		NOVEMBER 2022	APPLICATION SUBMISSION
69		NOVEMBER 2022	APPLICATION SUBMISSION
70		NOVEMBER 2022	APPLICATION SUBMISSION
71		NOVEMBER 2022	APPLICATION SUBMISSION
72		NOVEMBER 2022	APPLICATION SUBMISSION
73		NOVEMBER 2022	APPLICATION SUBMISSION
74		NOVEMBER 2022	APPLICATION SUBMISSION
75		NOVEMBER 2022	APPLICATION SUBMISSION
76		NOVEMBER 2022	APPLICATION SUBMISSION
77		NOVEMBER 2022	APPLICATION SUBMISSION
78		NOVEMBER 2022	APPLICATION SUBMISSION
79		NOVEMBER 2022	APPLICATION SUBMISSION
80		NOVEMBER 2022	APPLICATION SUBMISSION
81		NOVEMBER 2022	APPLICATION SUBMISSION
82		NOVEMBER 2022	APPLICATION SUBMISSION
83		NOVEMBER 2022	APPLICATION SUBMISSION
84		NOVEMBER 2022	APPLICATION SUBMISSION
85		NOVEMBER 2022	APPLICATION SUBMISSION
86		NOVEMBER 2022	APPLICATION SUBMISSION
87		NOVEMBER 2022	APPLICATION SUBMISSION
88		NOVEMBER 2022	APPLICATION SUBMISSION
89		NOVEMBER 2022	APPLICATION SUBMISSION
90		NOVEMBER 2022	APPLICATION SUBMISSION
91		NOVEMBER 2022	APPLICATION SUBMISSION
92		NOVEMBER 2022	APPLICATION SUBMISSION
93		NOVEMBER 2022	APPLICATION SUBMISSION
94		NOVEMBER 2022	APPLICATION SUBMISSION
95		NOVEMBER 2022	APPLICATION SUBMISSION
96		NOVEMBER 2022	APPLICATION SUBMISSION
97		NOVEMBER 2022	APPLICATION SUBMISSION
98		NOVEMBER 2022	APPLICATION SUBMISSION
99		NOVEMBER 2022	APPLICATION SUBMISSION
100		NOVEMBER 2022	APPLICATION SUBMISSION

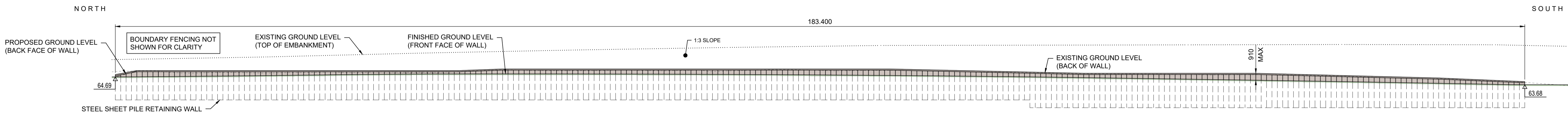
SHEET SIZE: A1 | SCALE: As indicated | STATUS: REV 0
DRAWING NUMBER
HE551511-VFK-LSI-E_A272_XX-DR-CB-8051



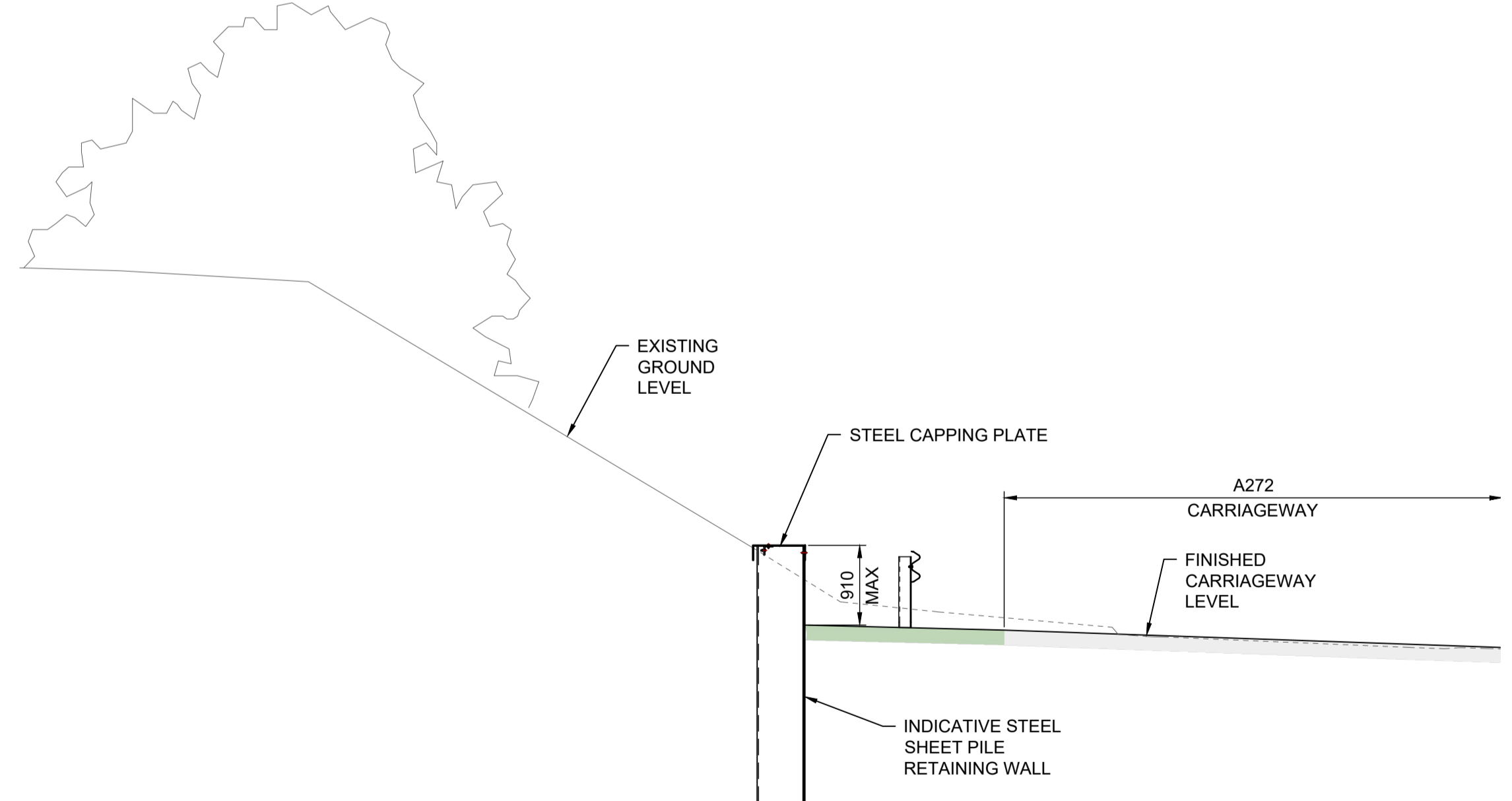
PLAN
1:250



LOCATION PLAN
1:2500



ELEVATION 01
1:250



SECTION 02
1:50

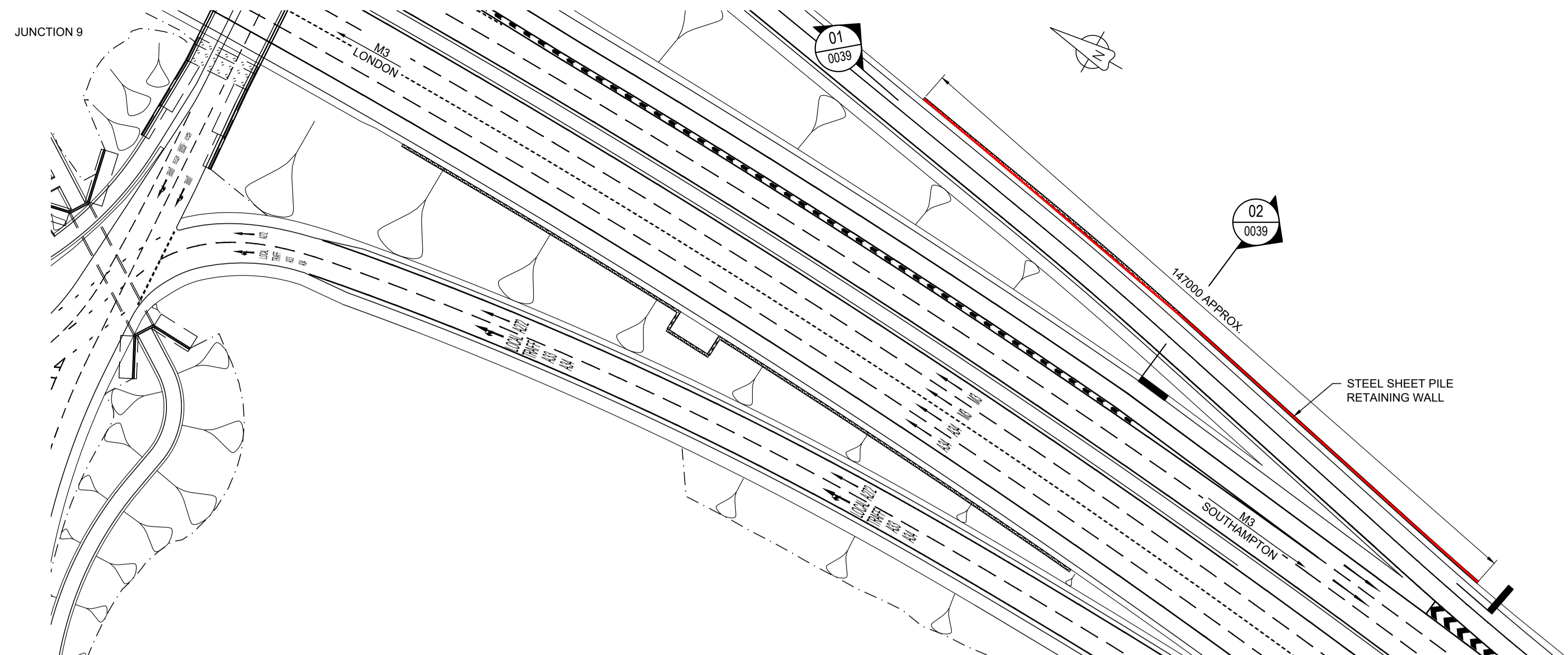
© Crown copyright and database rights 2022. Use of this data is subject to terms and conditions. Ordnance Survey Licence 100030649

- NOTES**
- This drawing has been produced using CAD software, therefore all dimensions are shown in millimetres unless shown otherwise.
 - All levels are in metres and relevant to Ordnance Datum Newlyn.
 - Do not scale from this drawing. Use only printed dimensions.

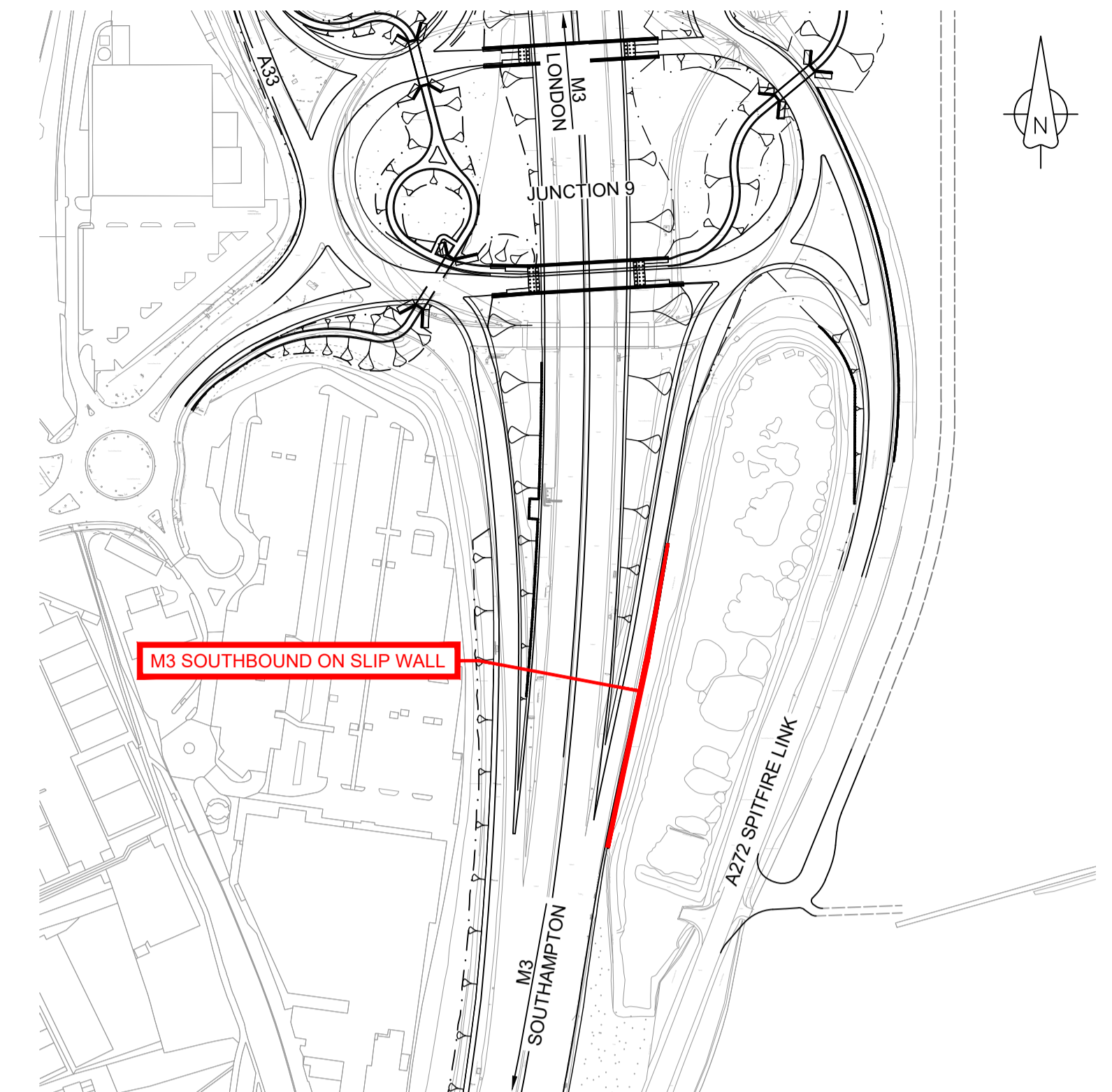
KEY TO SYMBOLS

ALL DIMENSIONS SHOWN ARE APPROXIMATE AND SUBJECT TO DETAILED DESIGN

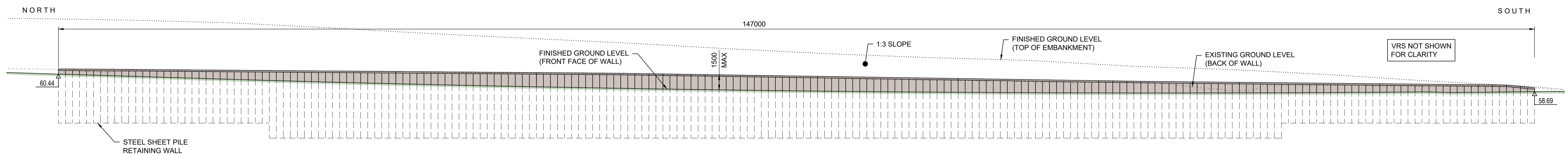
Purpose of use APPLICATION SUBMISSION		PROJECT TITLE M3 JUNCTION 9 IMPROVEMENT SCHEME
Development Consent Order Number / Document TR010055/2.7		PROJECT STAGE PCF STAGE 3
DESIGNER Stantec		DRAWING TITLE STRUCTURES PLANS & SECTIONS APP REGULATION 5(2)(a), 5(2)(p) and 6(2) A272 SOUTHBOUND RW GENERAL ARRANGEMENT DOCUMENT REFERENCE: 2.7
CONTRACTOR VolkerFitzpatrick		SUITABILITY APPLICATION SUBMISSION
CLIENT national highways		SHEET SIZE: A1 SCALE: As indicated STATUS: REV 0 DRAWING NUMBER HE551511-VFK-LSI-E_A272_XX-DR-CB-8052
0	NOVEMBER 2022	APPLICATION SUBMISSION
REV	DATE	REVISION NOTE
	ORIG	CHKD
	APPD	



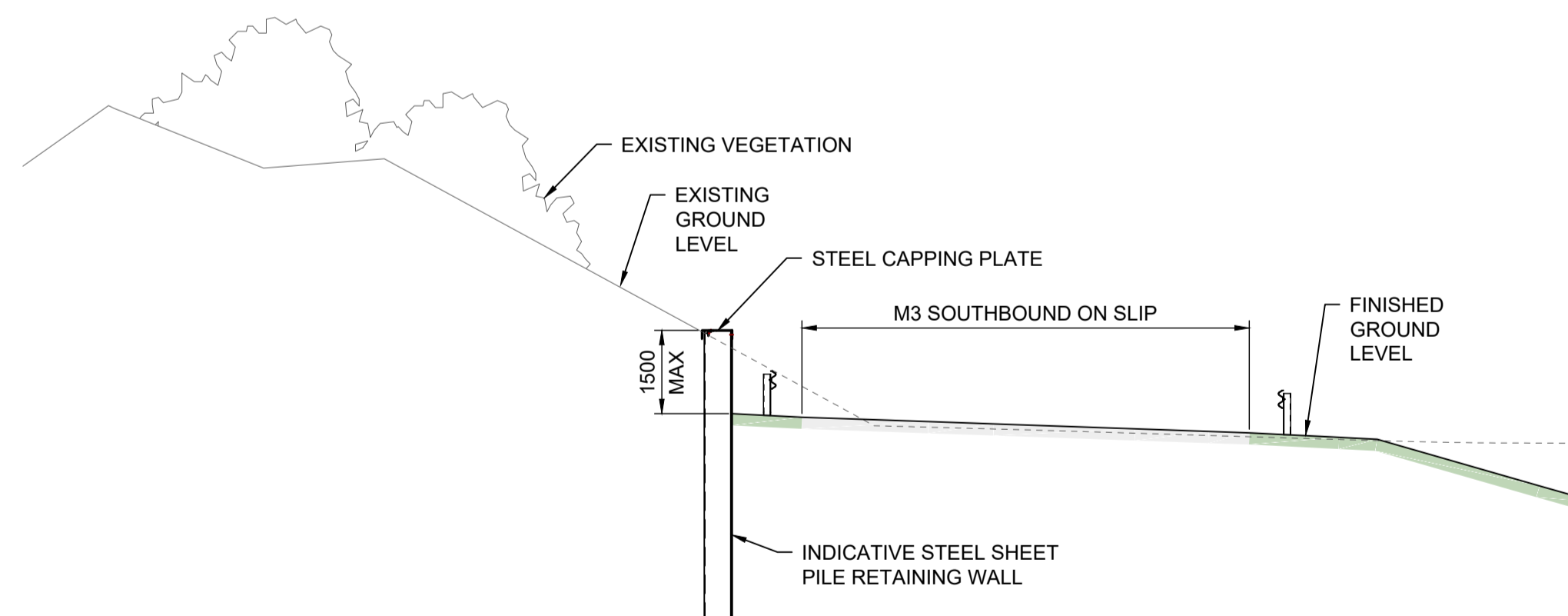
PLAN
1:250



LOCATION PLAN
1:2500



SECTION 01
1:200



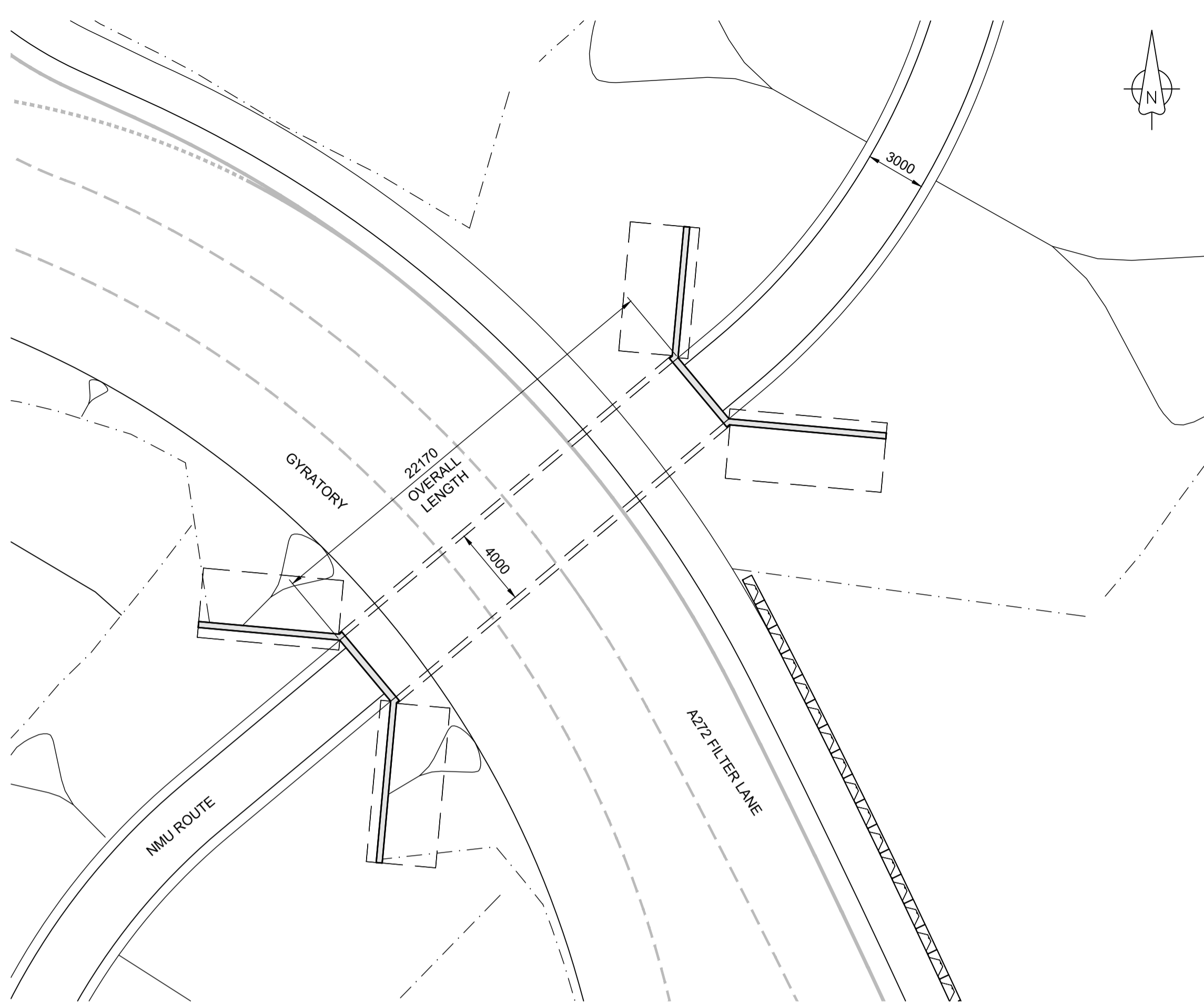
SECTION 02
1:100

ALL DIMENSIONS SHOWN ARE APPROXIMATE AND SUBJECT TO DETAILED DESIGN

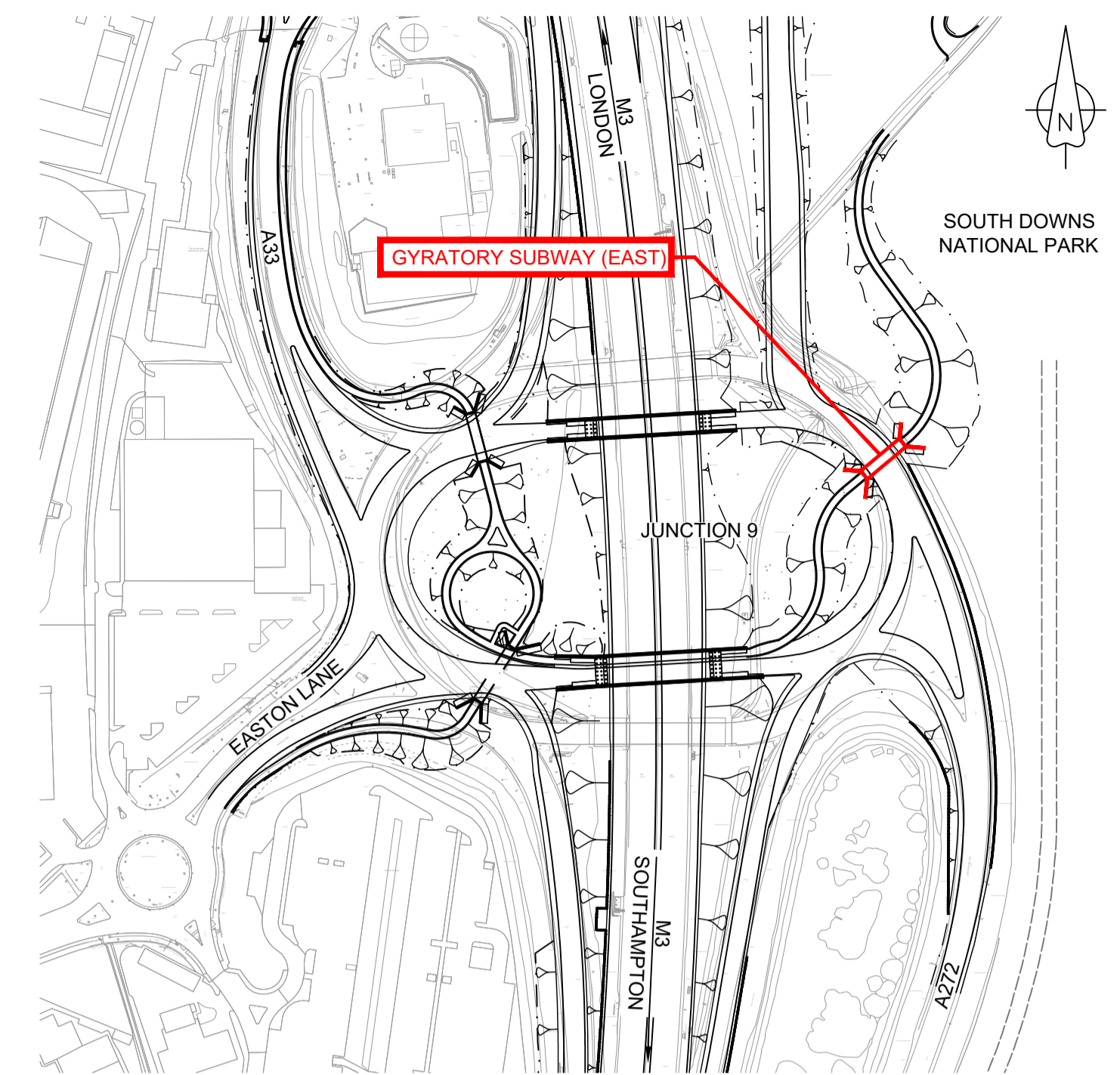
© Crown copyright and database rights 2022. Use of this data is subject to terms and conditions. Ordnance Survey Licence 100030649

NOTES	KEY TO SYMBOLS
1. This drawing has been produced using CAD software, therefore all dimensions are shown in millimetres unless shown otherwise.	
2. All levels are in metres and relevant to Ordnance Datum Newlyn.	
3. Do not scale from this drawing. Use only printed dimensions.	

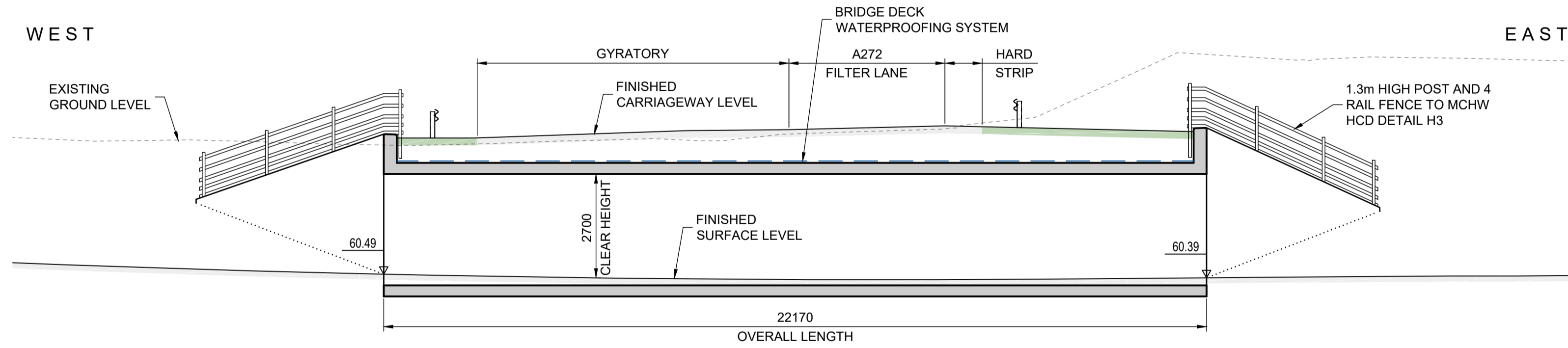
Purpose of use		APPLICATION SUBMISSION	PROJECT TITLE
Development Consent Order Number / Document		TR010055/2.7	M3 JUNCTION 9 IMPROVEMENT SCHEME
DESIGNER		Stantec	PROJECT STAGE
CONTRACTOR		VolkerFitzpatrick	PCF STAGE 3
CLIENT		national highways	DRAWING TITLE
0		NOVEMBER 2022	APPLICATION SUBMISSION
1		NOVEMBER 2022	APPLICATION SUBMISSION
2		NOVEMBER 2022	APPLICATION SUBMISSION
3		NOVEMBER 2022	APPLICATION SUBMISSION
4		NOVEMBER 2022	APPLICATION SUBMISSION
5		NOVEMBER 2022	APPLICATION SUBMISSION
6		NOVEMBER 2022	APPLICATION SUBMISSION
7		NOVEMBER 2022	APPLICATION SUBMISSION
8		NOVEMBER 2022	APPLICATION SUBMISSION
9		NOVEMBER 2022	APPLICATION SUBMISSION
10		NOVEMBER 2022	APPLICATION SUBMISSION
11		NOVEMBER 2022	APPLICATION SUBMISSION
12		NOVEMBER 2022	APPLICATION SUBMISSION
13		NOVEMBER 2022	APPLICATION SUBMISSION
14		NOVEMBER 2022	APPLICATION SUBMISSION
15		NOVEMBER 2022	APPLICATION SUBMISSION
16		NOVEMBER 2022	APPLICATION SUBMISSION
17		NOVEMBER 2022	APPLICATION SUBMISSION
18		NOVEMBER 2022	APPLICATION SUBMISSION
19		NOVEMBER 2022	APPLICATION SUBMISSION
20		NOVEMBER 2022	APPLICATION SUBMISSION
21		NOVEMBER 2022	APPLICATION SUBMISSION
22		NOVEMBER 2022	APPLICATION SUBMISSION
23		NOVEMBER 2022	APPLICATION SUBMISSION
24		NOVEMBER 2022	APPLICATION SUBMISSION
25		NOVEMBER 2022	APPLICATION SUBMISSION
26		NOVEMBER 2022	APPLICATION SUBMISSION
27		NOVEMBER 2022	APPLICATION SUBMISSION
28		NOVEMBER 2022	APPLICATION SUBMISSION
29		NOVEMBER 2022	APPLICATION SUBMISSION
30		NOVEMBER 2022	APPLICATION SUBMISSION
31		NOVEMBER 2022	APPLICATION SUBMISSION
32		NOVEMBER 2022	APPLICATION SUBMISSION
33		NOVEMBER 2022	APPLICATION SUBMISSION
34		NOVEMBER 2022	APPLICATION SUBMISSION
35		NOVEMBER 2022	APPLICATION SUBMISSION
36		NOVEMBER 2022	APPLICATION SUBMISSION
37		NOVEMBER 2022	APPLICATION SUBMISSION
38		NOVEMBER 2022	APPLICATION SUBMISSION
39		NOVEMBER 2022	APPLICATION SUBMISSION
40		NOVEMBER 2022	APPLICATION SUBMISSION
41		NOVEMBER 2022	APPLICATION SUBMISSION
42		NOVEMBER 2022	APPLICATION SUBMISSION
43		NOVEMBER 2022	APPLICATION SUBMISSION
44		NOVEMBER 2022	APPLICATION SUBMISSION
45		NOVEMBER 2022	APPLICATION SUBMISSION
46		NOVEMBER 2022	APPLICATION SUBMISSION
47		NOVEMBER 2022	APPLICATION SUBMISSION
48		NOVEMBER 2022	APPLICATION SUBMISSION
49		NOVEMBER 2022	APPLICATION SUBMISSION
50		NOVEMBER 2022	APPLICATION SUBMISSION
51		NOVEMBER 2022	APPLICATION SUBMISSION
52		NOVEMBER 2022	APPLICATION SUBMISSION
53		NOVEMBER 2022	APPLICATION SUBMISSION
54		NOVEMBER 2022	APPLICATION SUBMISSION
55		NOVEMBER 2022	APPLICATION SUBMISSION
56		NOVEMBER 2022	APPLICATION SUBMISSION
57		NOVEMBER 2022	APPLICATION SUBMISSION
58		NOVEMBER 2022	APPLICATION SUBMISSION
59		NOVEMBER 2022	APPLICATION SUBMISSION
60		NOVEMBER 2022	APPLICATION SUBMISSION
61		NOVEMBER 2022	APPLICATION SUBMISSION
62		NOVEMBER 2022	APPLICATION SUBMISSION
63		NOVEMBER 2022	APPLICATION SUBMISSION
64		NOVEMBER 2022	APPLICATION SUBMISSION
65		NOVEMBER 2022	APPLICATION SUBMISSION
66		NOVEMBER 2022	APPLICATION SUBMISSION
67		NOVEMBER 2022	APPLICATION SUBMISSION
68		NOVEMBER 2022	APPLICATION SUBMISSION
69		NOVEMBER 2022	APPLICATION SUBMISSION
70		NOVEMBER 2022	APPLICATION SUBMISSION
71		NOVEMBER 2022	APPLICATION SUBMISSION
72		NOVEMBER 2022	APPLICATION SUBMISSION
73		NOVEMBER 2022	APPLICATION SUBMISSION
74		NOVEMBER 2022	APPLICATION SUBMISSION
75		NOVEMBER 2022	APPLICATION SUBMISSION
76		NOVEMBER 2022	APPLICATION SUBMISSION
77		NOVEMBER 2022	APPLICATION SUBMISSION
78		NOVEMBER 2022	APPLICATION SUBMISSION
79		NOVEMBER 2022	APPLICATION SUBMISSION
80		NOVEMBER 2022	APPLICATION SUBMISSION
81		NOVEMBER 2022	APPLICATION SUBMISSION
82		NOVEMBER 2022	APPLICATION SUBMISSION
83		NOVEMBER 2022	APPLICATION SUBMISSION
84		NOVEMBER 2022	APPLICATION SUBMISSION
85		NOVEMBER 2022	APPLICATION SUBMISSION
86		NOVEMBER 2022	APPLICATION SUBMISSION
87		NOVEMBER 2022	APPLICATION SUBMISSION
88		NOVEMBER 2022	APPLICATION SUBMISSION
89		NOVEMBER 2022	APPLICATION SUBMISSION
90		NOVEMBER 2022	APPLICATION SUBMISSION
91		NOVEMBER 2022	APPLICATION SUBMISSION
92		NOVEMBER 2022	APPLICATION SUBMISSION
93		NOVEMBER 2022	APPLICATION SUBMISSION
94		NOVEMBER 2022	APPLICATION SUBMISSION
95		NOVEMBER 2022	APPLICATION SUBMISSION
96		NOVEMBER 2022	APPLICATION SUBMISSION
97		NOVEMBER 2022	APPLICATION SUBMISSION
98		NOVEMBER 2022	APPLICATION SUBMISSION
99		NOVEMBER 2022	APPLICATION SUBMISSION
100		NOVEMBER 2022	APPLICATION SUBMISSION



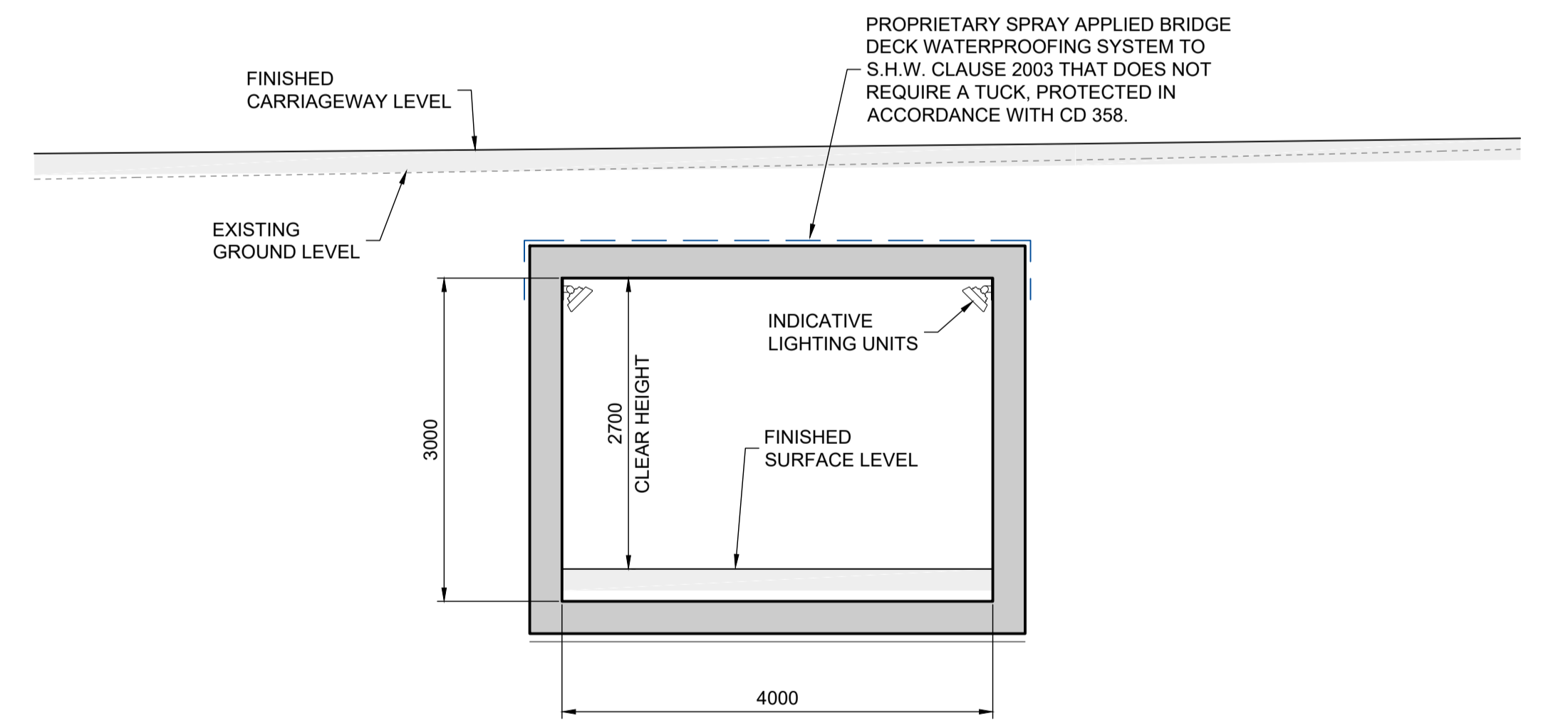
PLAN
1:200



LOCATION PLAN
1:2500



SECTION 01
1:100



SECTION 02
1:50

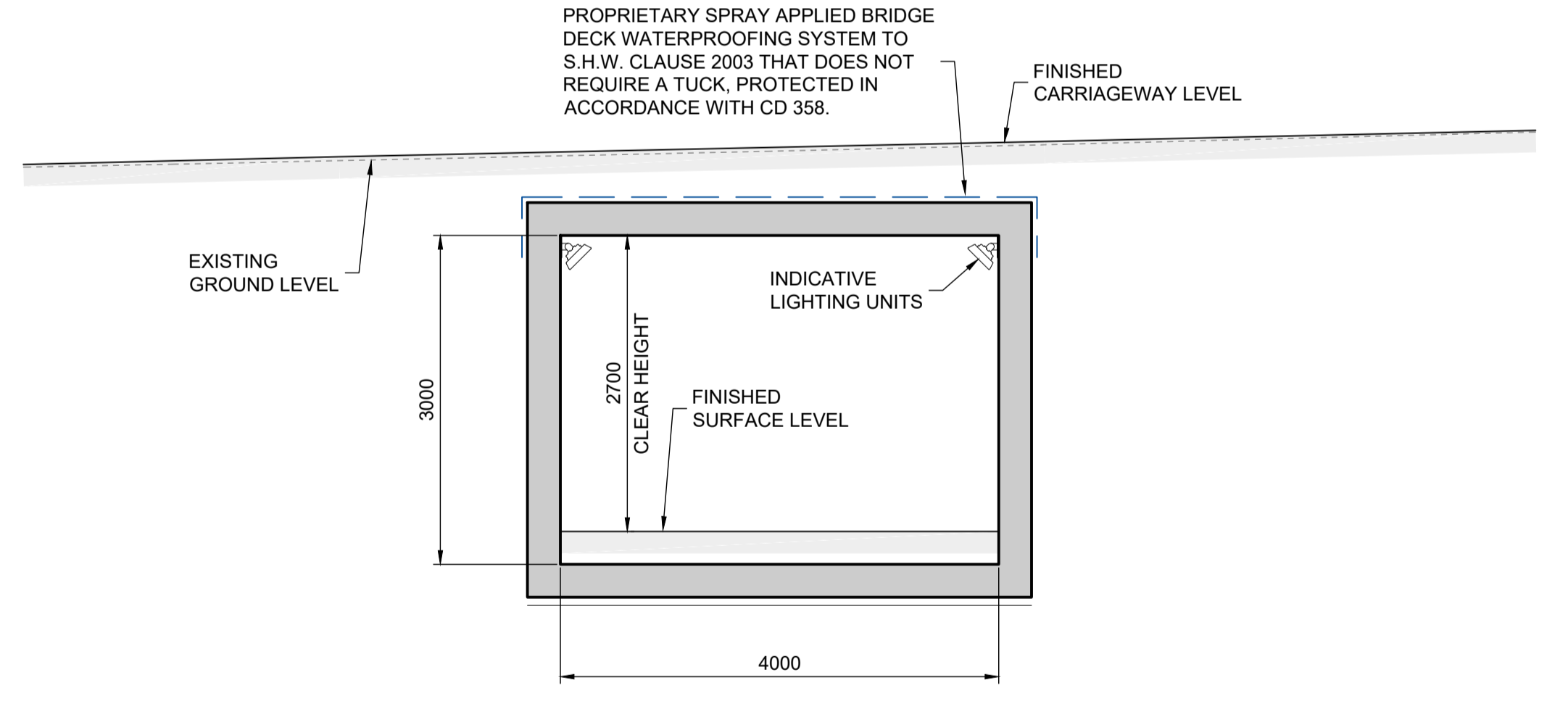
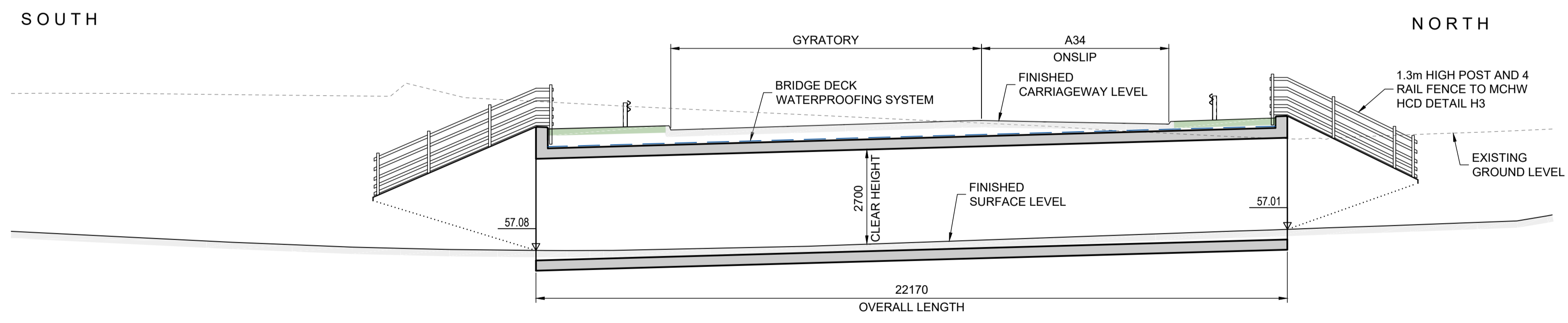
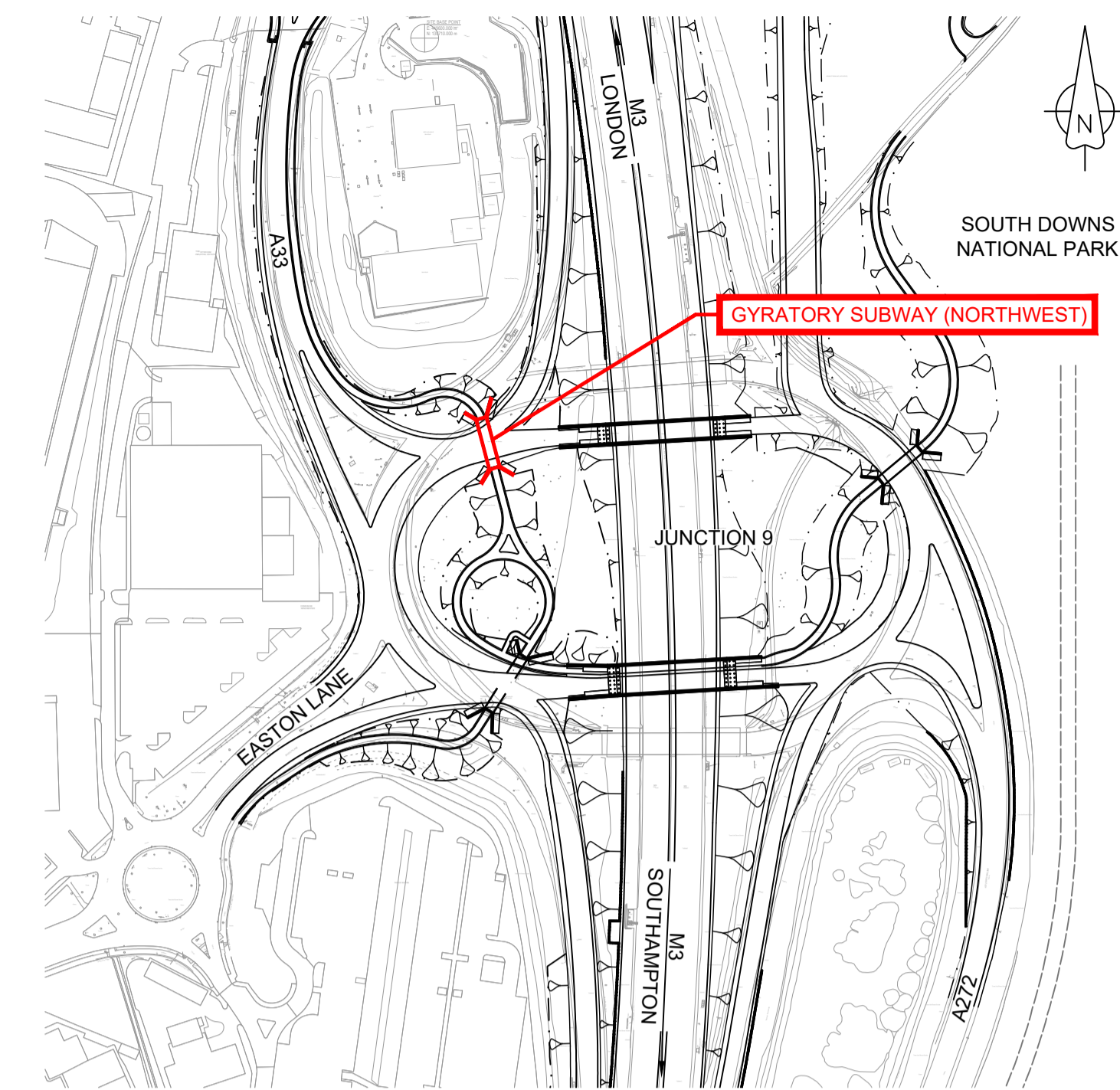
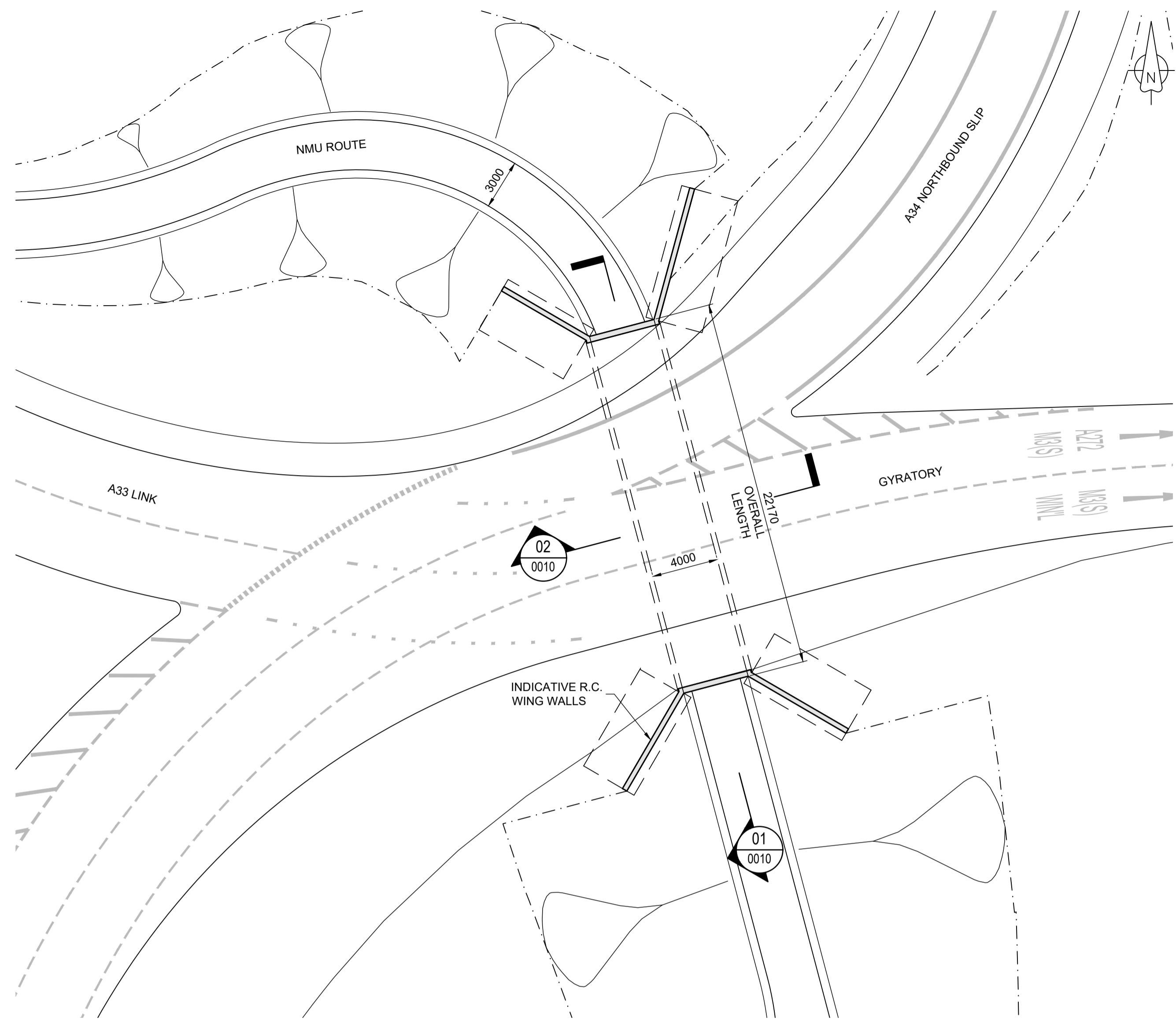
© Crown copyright and database rights 2022. Use of this data is subject to terms and conditions. Ordnance Survey Licence 100030649

NOTES KEY TO SYMBOLS

- This drawing has been produced using CAD software, therefore all dimensions are shown in millimetres unless shown otherwise.
- All levels are in metres and relevant to Ordnance Datum Newlyn.
- Do not scale from this drawing. Use only printed dimensions.

ALL DIMENSIONS SHOWN ARE APPROXIMATE AND SUBJECT TO DETAILED DESIGN

Purpose of use		PROJECT TITLE	
APPLICATION SUBMISSION		M3 JUNCTION 9 IMPROVEMENT SCHEME	
Development Consent Order Number / Document		PROJECT STAGE	
TR010055/2.7		PCF STAGE 3	
DESIGNER		DRAWING TITLE	
Stantec		STRUCTURES PLANS & SECTIONS APP REGULATION 5(2)(a), 5(2)(p) and 6(2) GYRATORY SUBWAY (EAST) GENERAL ARRANGEMENT DOCUMENT REFERENCE: 2.7	
CONTRACTOR		SUITABILITY	
VolkerFitzpatrick		APPLICATION SUBMISSION	
CLIENT		SHEET SIZE: A1 SCALE: As indicated STATUS: REV 0	
national highways		DRAWING NUMBER	
0 NOVEMBER 2022 APPLICATION SUBMISSION GCP JAS JWS		HE551511-VFK-LSI-E_NMUX_23-DR-CB-8021	
REV	DATE	REVISION NOTE	ORIG CHKD APPD



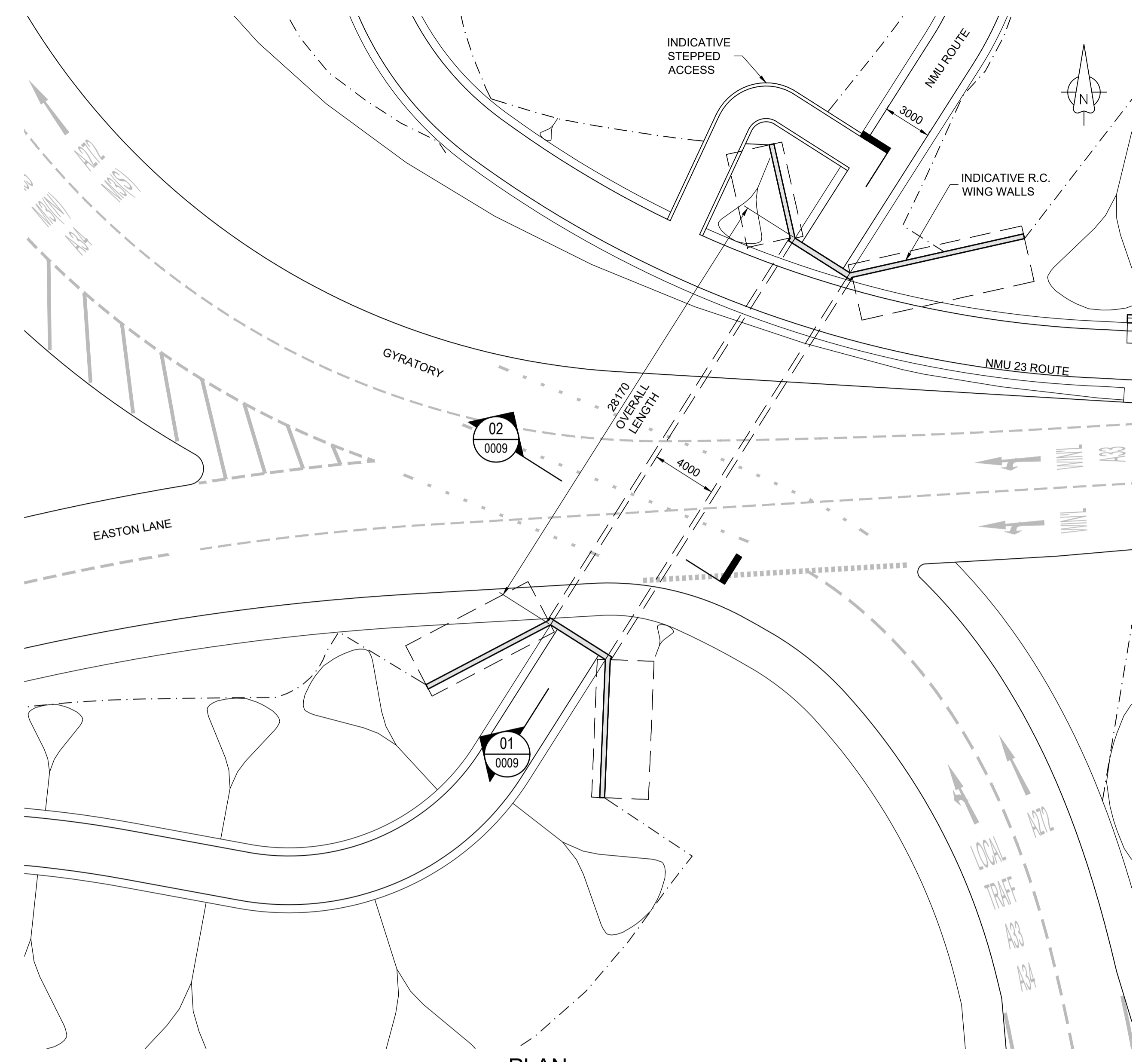
ALL DIMENSIONS SHOWN ARE APPROXIMATE AND SUBJECT TO DETAILED DESIGN

© Crown copyright and database rights 2022. Use of this data is subject to terms and conditions. Ordnance Survey Licence 100030649

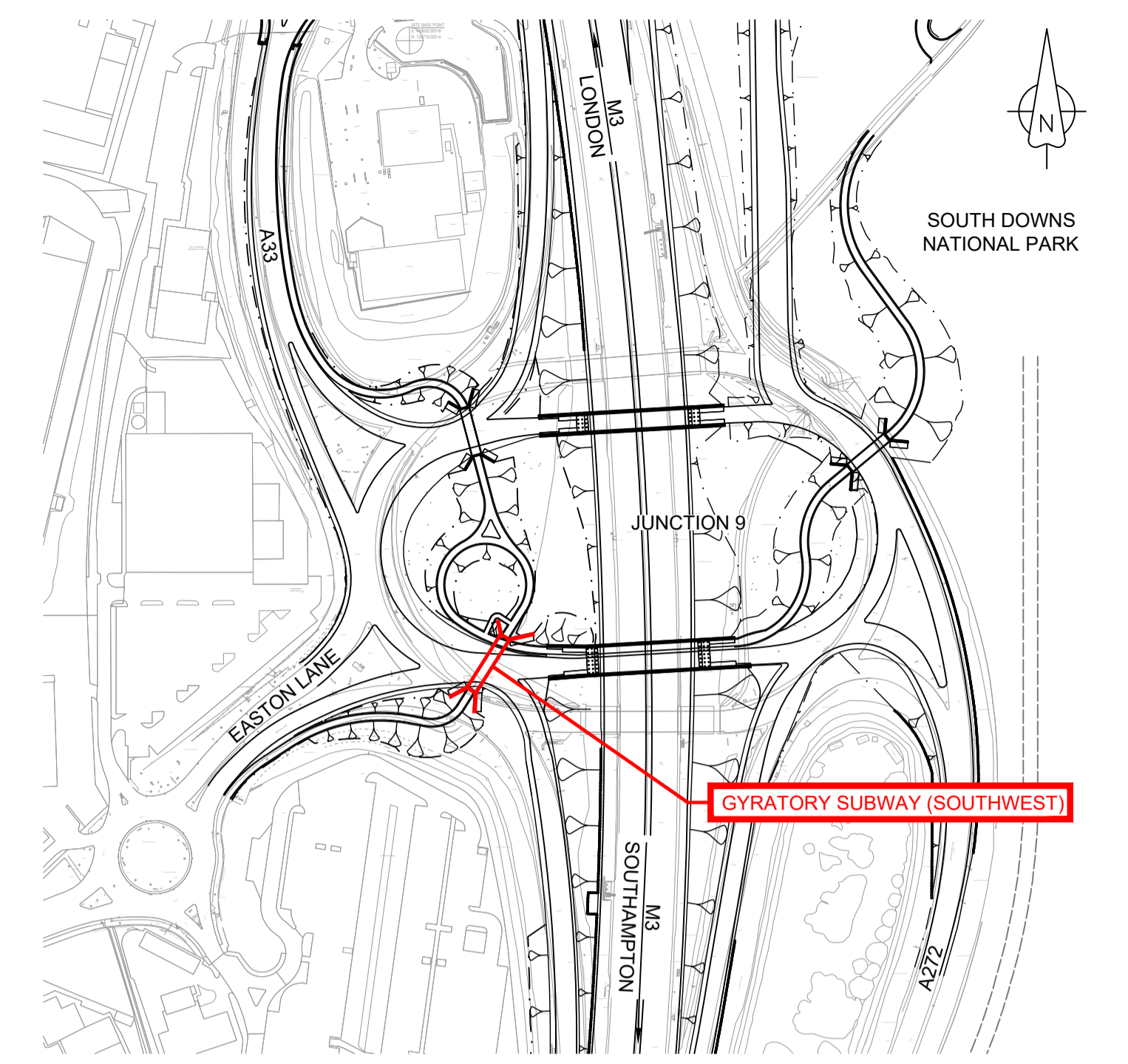
- NOTES
- This drawing has been produced using CAD software, therefore all dimensions are shown in millimetres unless shown otherwise.
 - All levels are in metres and relevant to Ordnance Datum Newlyn.
 - Do not scale from this drawing. Use only printed dimensions.

KEY TO SYMBOLS

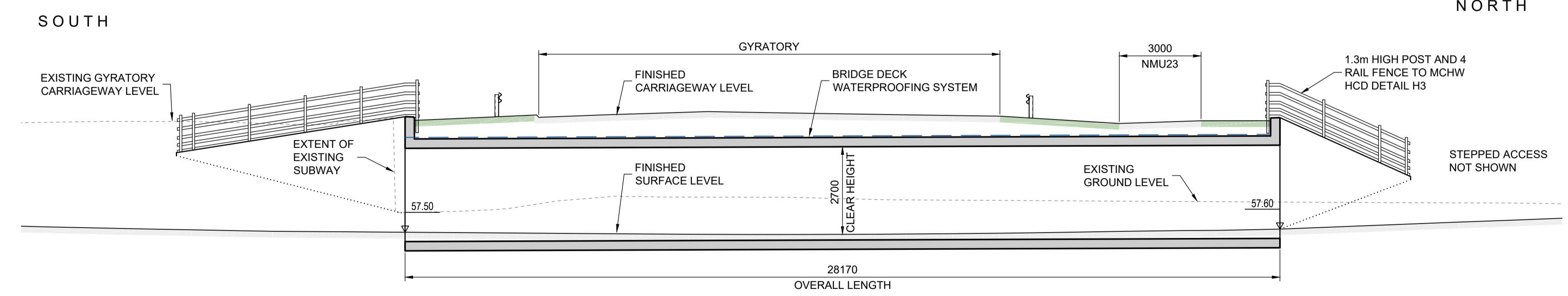
Purpose of use					PROJECT TITLE				
APPLICATION SUBMISSION					M3 JUNCTION 9 IMPROVEMENT SCHEME				
Development Consent Order Number / Document					PROJECT STAGE				
TR010055/2.7					PCF STAGE 3				
DESIGNER					DRAWING TITLE				
Stantec					STRUCTURES PLANS & SECTIONS APP REGULATION 5(2)(a), 5(2)(p) and 6(2) GYRATORY SUBWAY (NORTHWEST) GENERAL ARRANGEMENT DOCUMENT REFERENCE: 2.7				
CONTRACTOR					SUITABILITY				
VolkerFitzpatrick					APPLICATION SUBMISSION				
CLIENT					SHEET SIZE: A1 SCALE: As indicated STATUS: REV 0				
national highways					DRAWING NUMBER				
0 NOVEMBER 2022 APPLICATION SUBMISSION GCP JAS JWS					HE551511-VFK-LSI-E_NMUX_23-DR-CB-8022				
REV	DATE	REVISION NOTE	ORIG	CHKD	APPD				



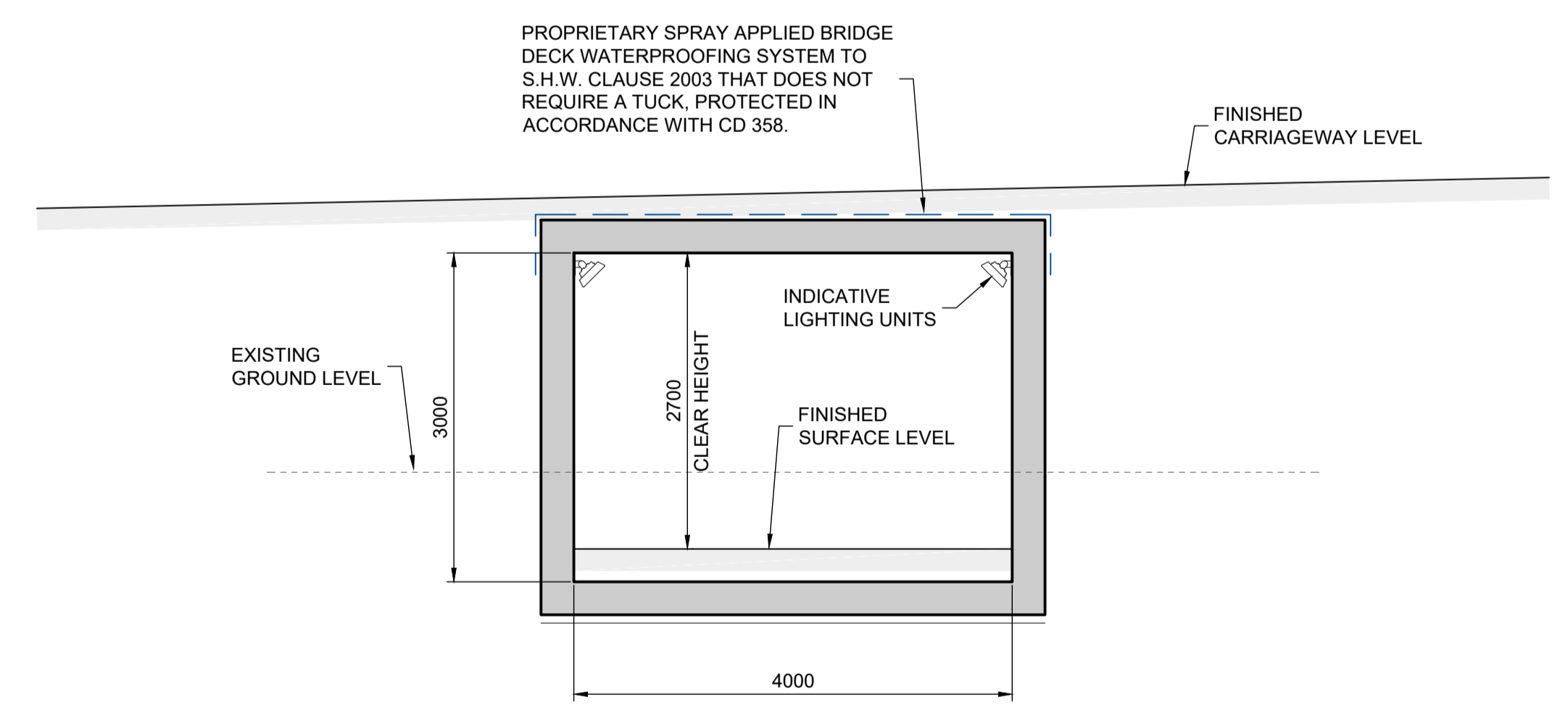
PLAN
1:200



LOCATION PLAN
1:2500



SECTION 01
1:100



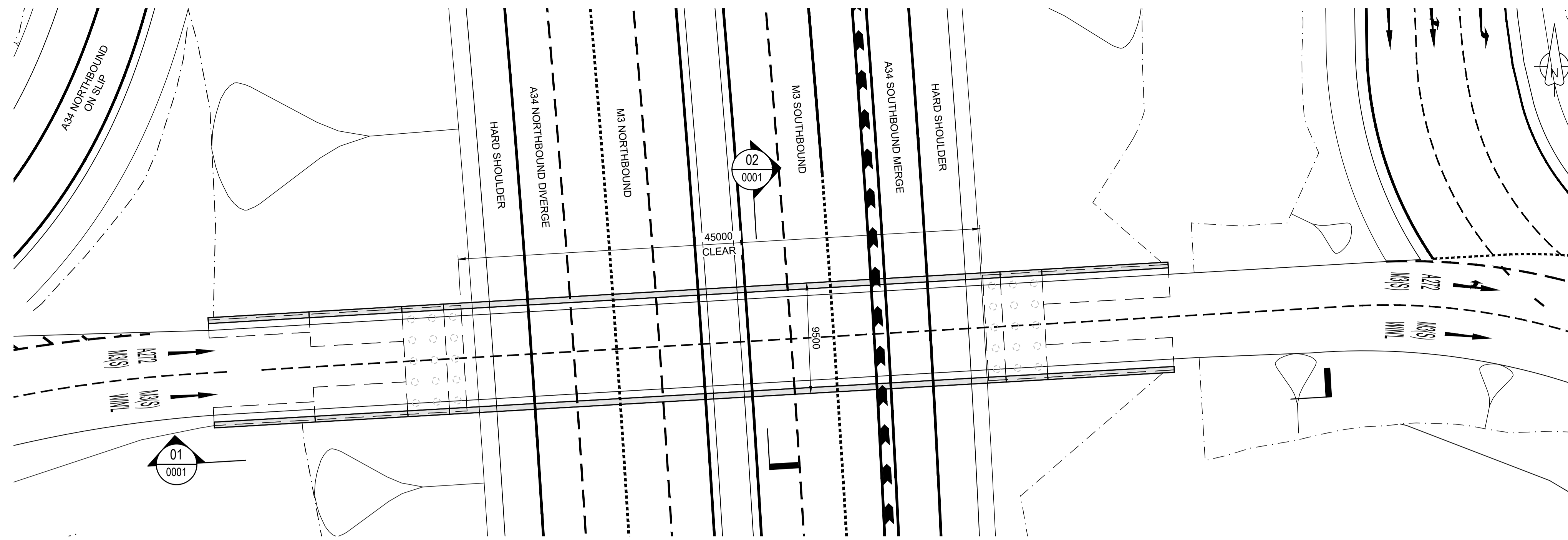
SECTION 02
1:50

ALL DIMENSIONS SHOWN ARE APPROXIMATE AND SUBJECT TO DETAILED DESIGN

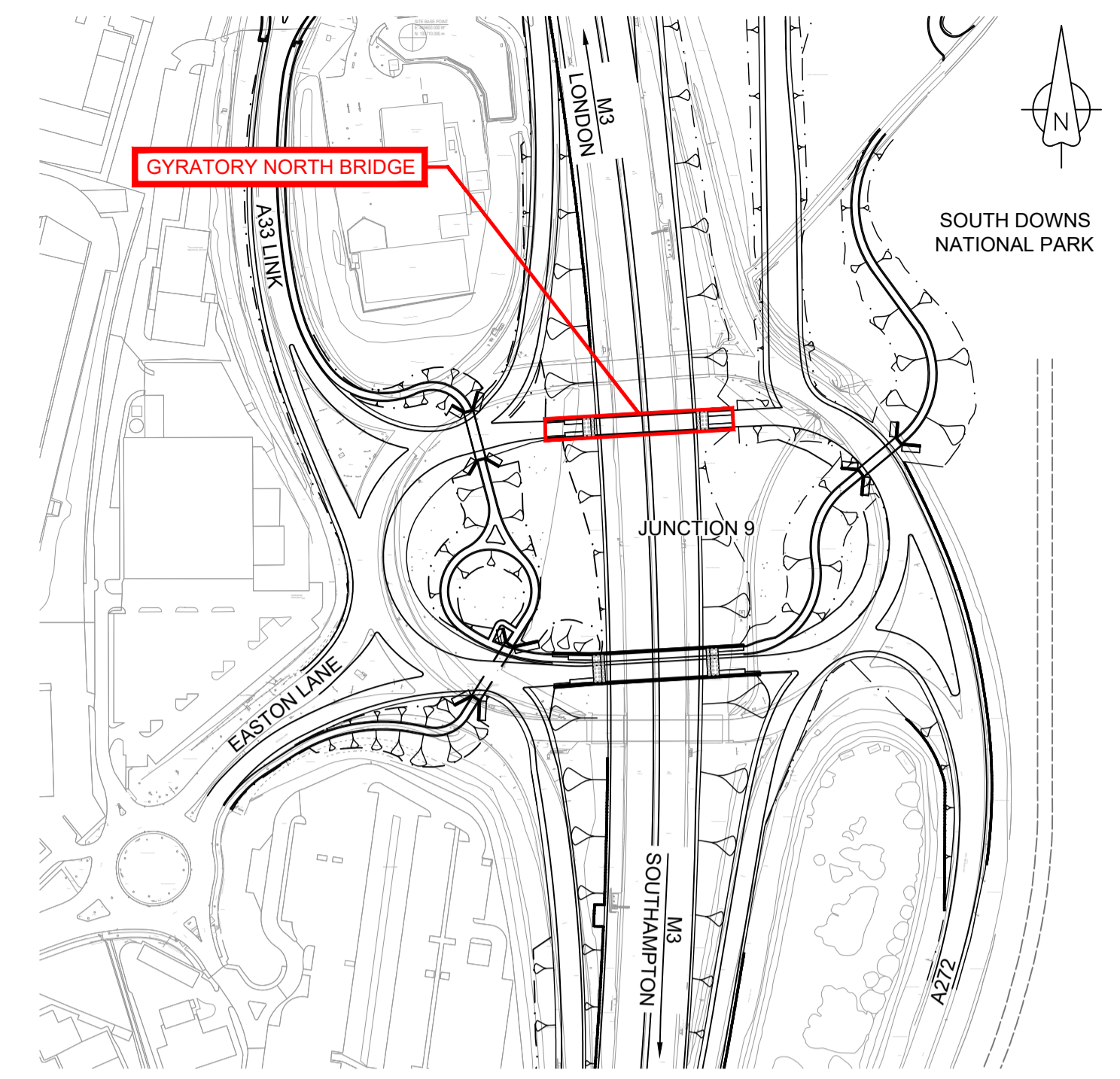
NOTES
 1. This drawing has been produced using CAD software, therefore all dimensions are shown in millimetres unless shown otherwise.
 2. All levels are in metres and relevant to Ordnance Datum Newlyn.
 3. Do not scale from this drawing. Use only printed dimensions.

KEY TO SYMBOLS

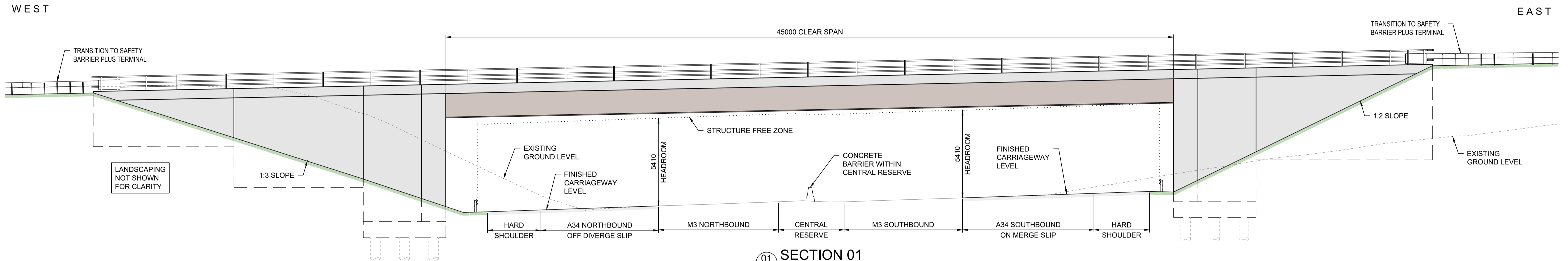
Purpose of use		APPLICATION SUBMISSION		PROJECT TITLE	
Development Consent Order Number / Document		TR010055/2.7		M3 JUNCTION 9 IMPROVEMENT SCHEME	
DESIGNER		Stantec		PROJECT STAGE	
CONTRACTOR		VolkerFitzpatrick		PCF STAGE 3	
CLIENT		national highways		DRAWING TITLE	
0 NOVEMBER 2022 APPLICATION SUBMISSION		GCP JAS JWS		STRUCTURES PLANS & SECTIONS APPF REGULATION 5(2)(a), 5(2)(p) and 6(2) GYRATORY SUBWAY (SOUTHWEST) GENERAL ARRANGEMENT DOCUMENT REFERENCE: 2.7	
REV DATE REVISION NOTE ORIG CHKD APPD				SUITABILITY	
				APPLICATION SUBMISSION	
				SHEET SIZE: A1 SCALE: As indicated STATUS: REV 0	
				DRAWING NUMBER	
				HE551511-VFK-LSI-E_NMUX_23-DR-CB-8023	



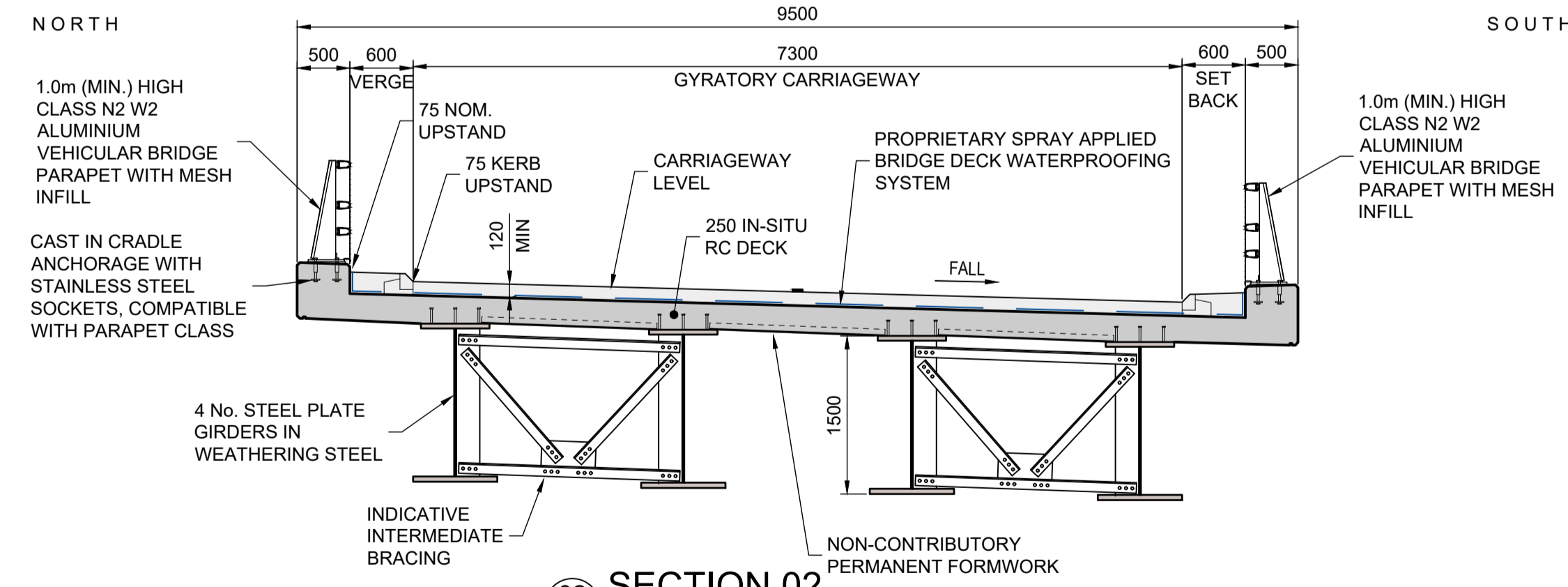
PLAN
1:250



LOCATION PLAN
1:2500



SECTION 01
1:125



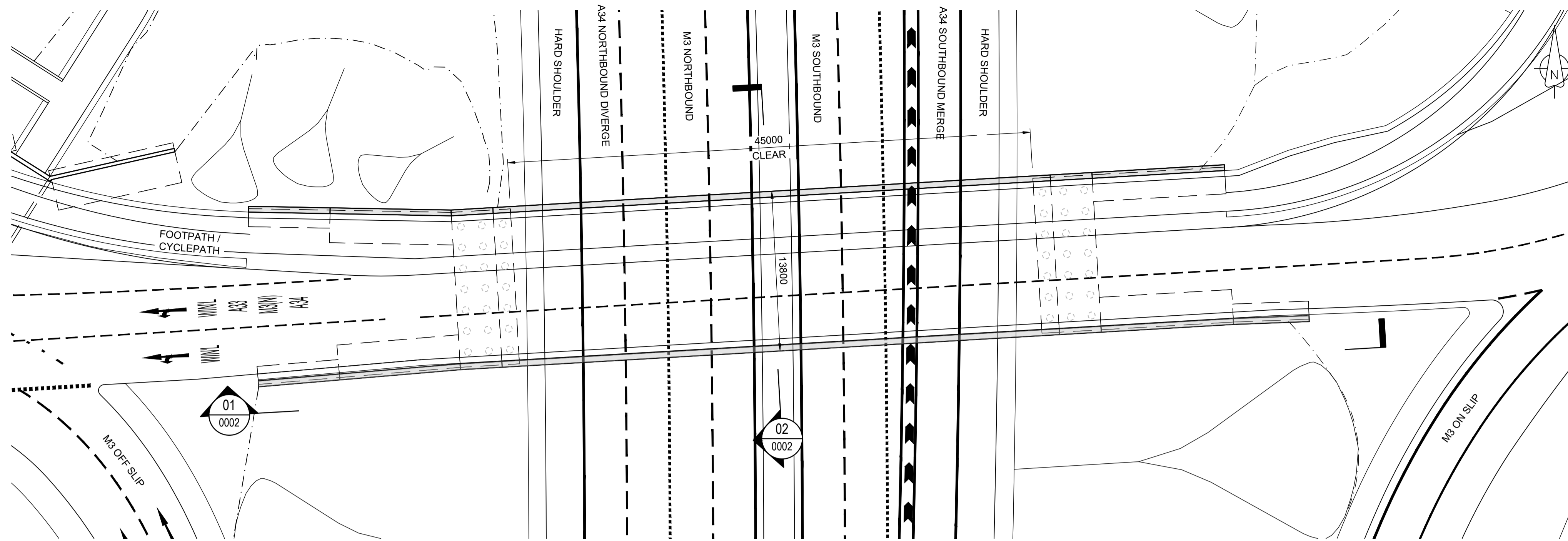
SECTION 02
1:50

© Crown copyright and database rights 2022. Use of this data is subject to terms and conditions. Ordnance Survey Licence 100030649

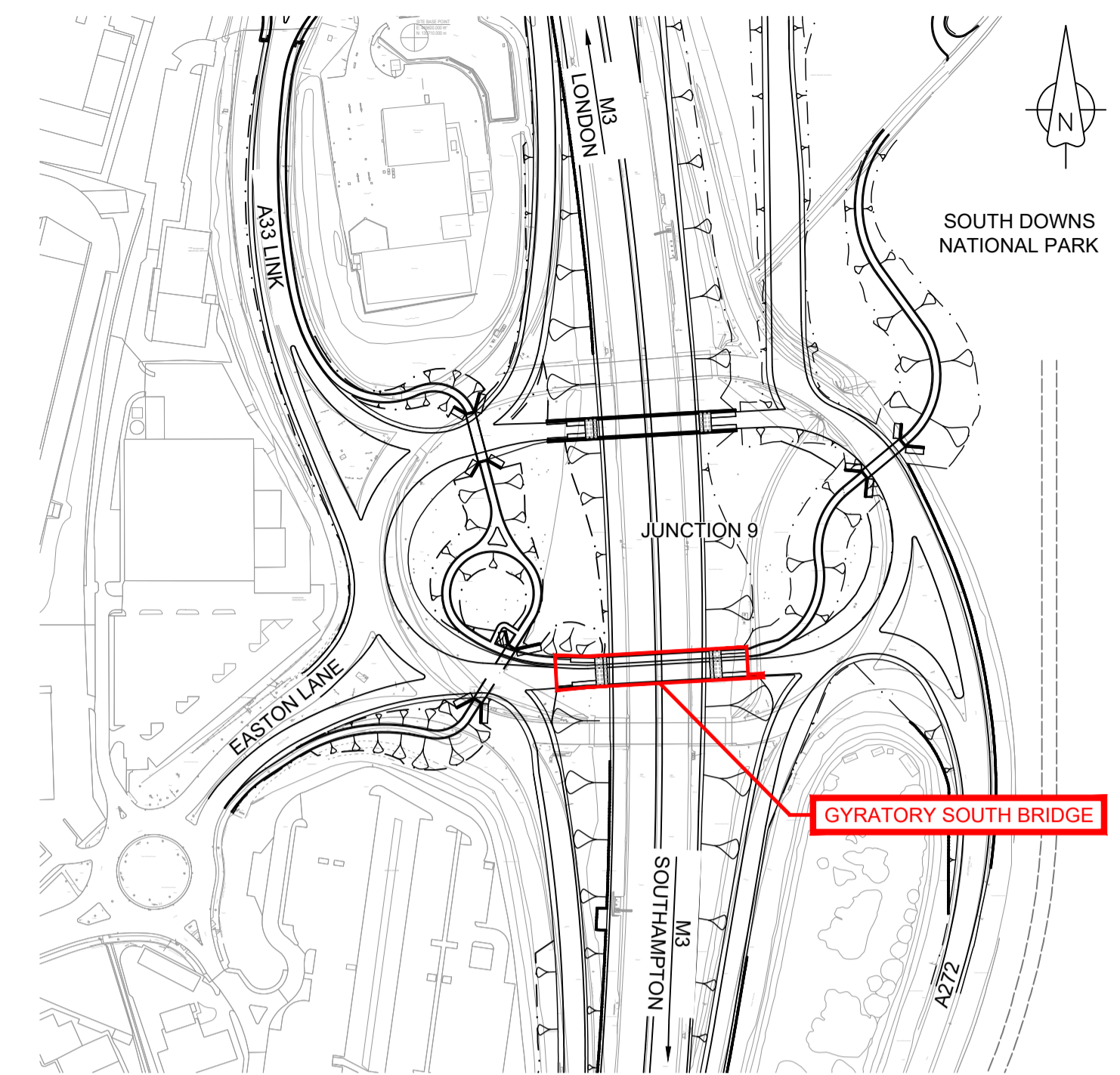
NOTES	KEY TO SYMBOLS
1. This drawing has been produced using CAD software, therefore all dimensions are shown in millimetres unless shown otherwise.	
2. All levels are in metres and relevant to Ordnance Datum Newlyn.	
3. Do not scale from this drawing. Use only printed dimensions.	

ALL DIMENSIONS SHOWN ARE APPROXIMATE AND SUBJECT TO DETAILED DESIGN

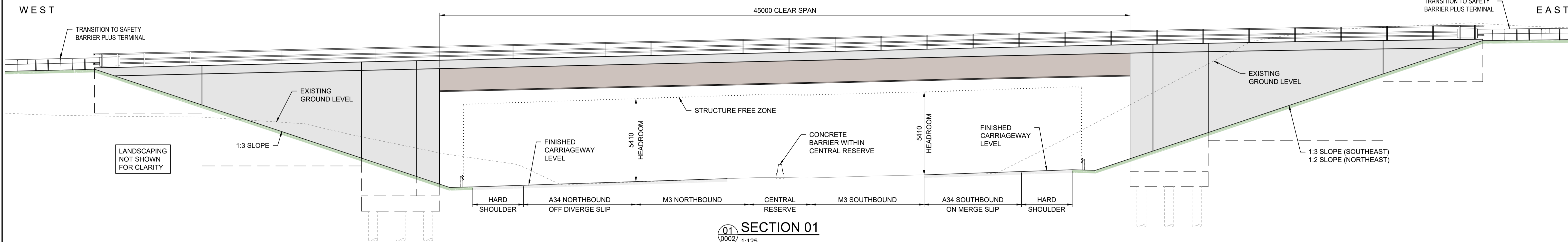
Purpose of use		APPLICATION SUBMISSION	PROJECT TITLE
Development Consent Order Number / Document		TR010055/2.7	M3 JUNCTION 9 IMPROVEMENT SCHEME
DESIGNER		Stantec	PROJECT STAGE
CONTRACTOR		VolkerFitzpatrick	PCF STAGE 3
CLIENT		national highways	DRAWING TITLE
0 NOVEMBER 2022 APPLICATION SUBMISSION GCP JAS JWS			STRUCTURES PLANS & SECTIONS APPF REGULATION 5(2)(p), 5(2)(p) and 6(2) M3 J9 GYRATORY NORTH BRIDGE GENERAL ARRANGEMENT DOCUMENT REFERENCE: 2.7
REV	DATE	REVISION NOTE	SUITABILITY
			APPLICATION SUBMISSION
			SHEET SIZE: A1 SCALE: As indicated STATUS: REV 0
			DRAWING NUMBER
			HE551511-VFK-LSI-E_RNBT_01-DR-CB-8011



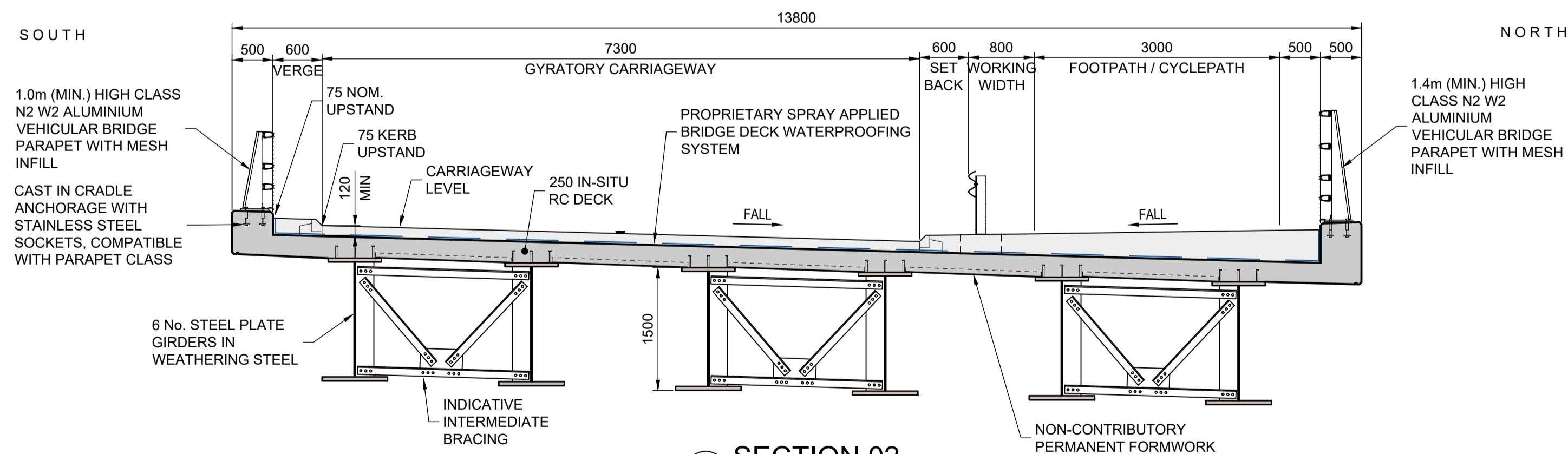
PLAN
1:250



LOCATION PLAN
1:2500



SECTION 01
1:125



SECTION 02
1:50

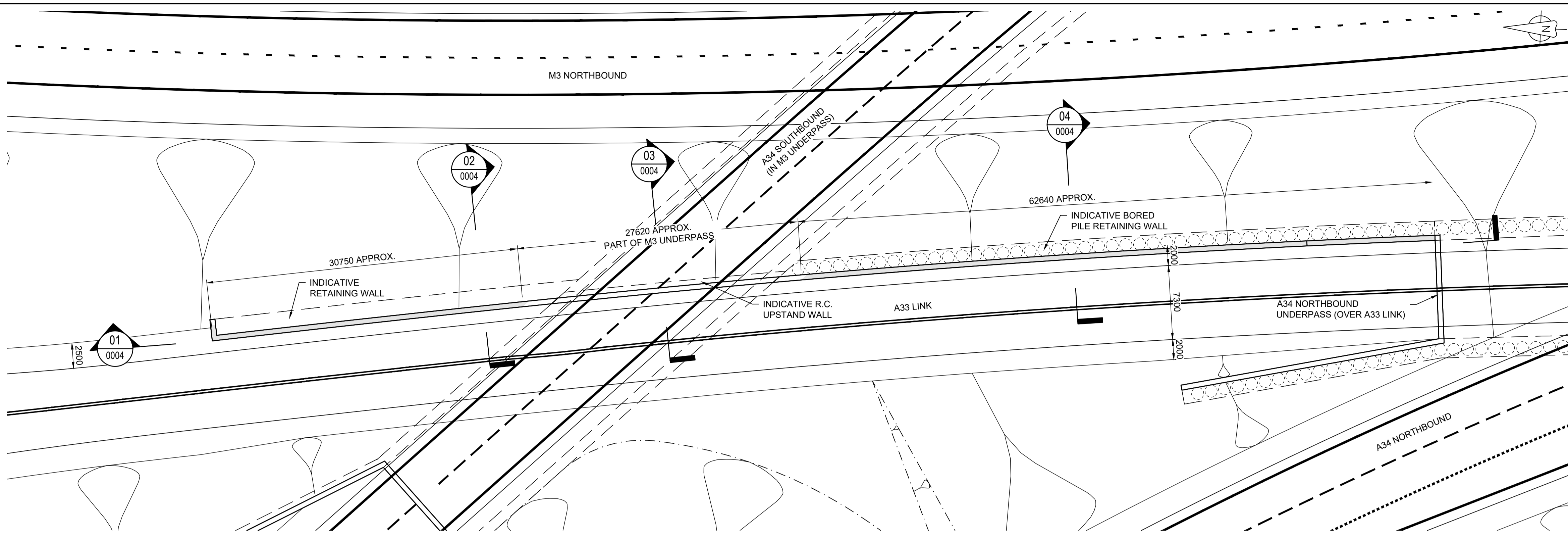
ALL DIMENSIONS SHOWN ARE APPROXIMATE AND SUBJECT TO DETAILED DESIGN

© Crown copyright and database rights 2022. Use of this data is subject to terms and conditions. Ordnance Survey Licence 100030649

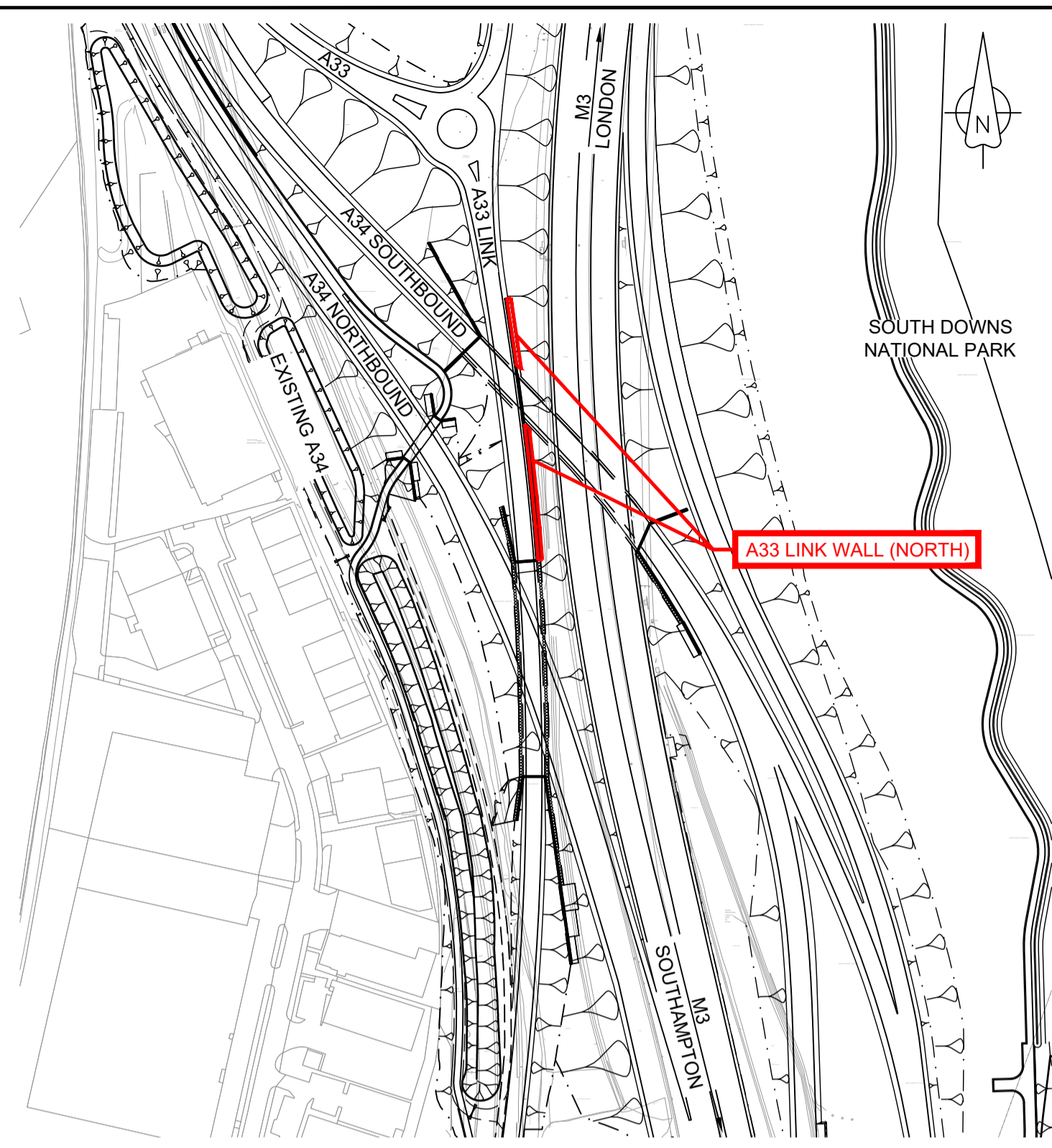
NOTES
KEY TO SYMBOLS

- This drawing has been produced using CAD software, therefore all dimensions are shown in millimetres unless shown otherwise.
- All levels are in metres and relevant to Ordnance Datum Newlyn.
- Do not scale from this drawing. Use only printed dimensions.

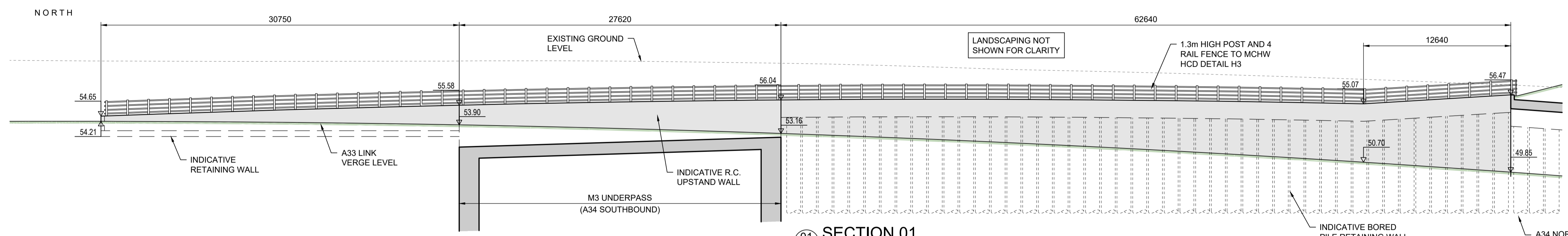
Purpose of use		APPLICATION SUBMISSION	PROJECT TITLE
Development Consent Order Number / Document		TR010055/2.7	M3 JUNCTION 9 IMPROVEMENT SCHEME
DESIGNER		Stantec	PROJECT STAGE
CONTRACTOR		VolkerFitzpatrick	PCF STAGE 3
CLIENT		national highways	DRAWING TITLE
0 NOVEMBER 2022 APPLICATION SUBMISSION GCP JAS JWS			STRUCTURES PLANS & SECTIONS APPF REGULATION 5(2)(a), 5(2)(b) and 6(2) M3 J9 GYRATORY SOUTH BRIDGE GENERAL ARRANGEMENT DOCUMENT REFERENCE: 2.7
REV	DATE	REVISION NOTE	SUITABILITY
			DCO APPLICATION
			SHEET SIZE: A1 SCALE: As indicated STATUS: REV 0
			DRAWING NUMBER
			HE55151-VFK-LSI-E_RNBT_01-DR-CB-8012



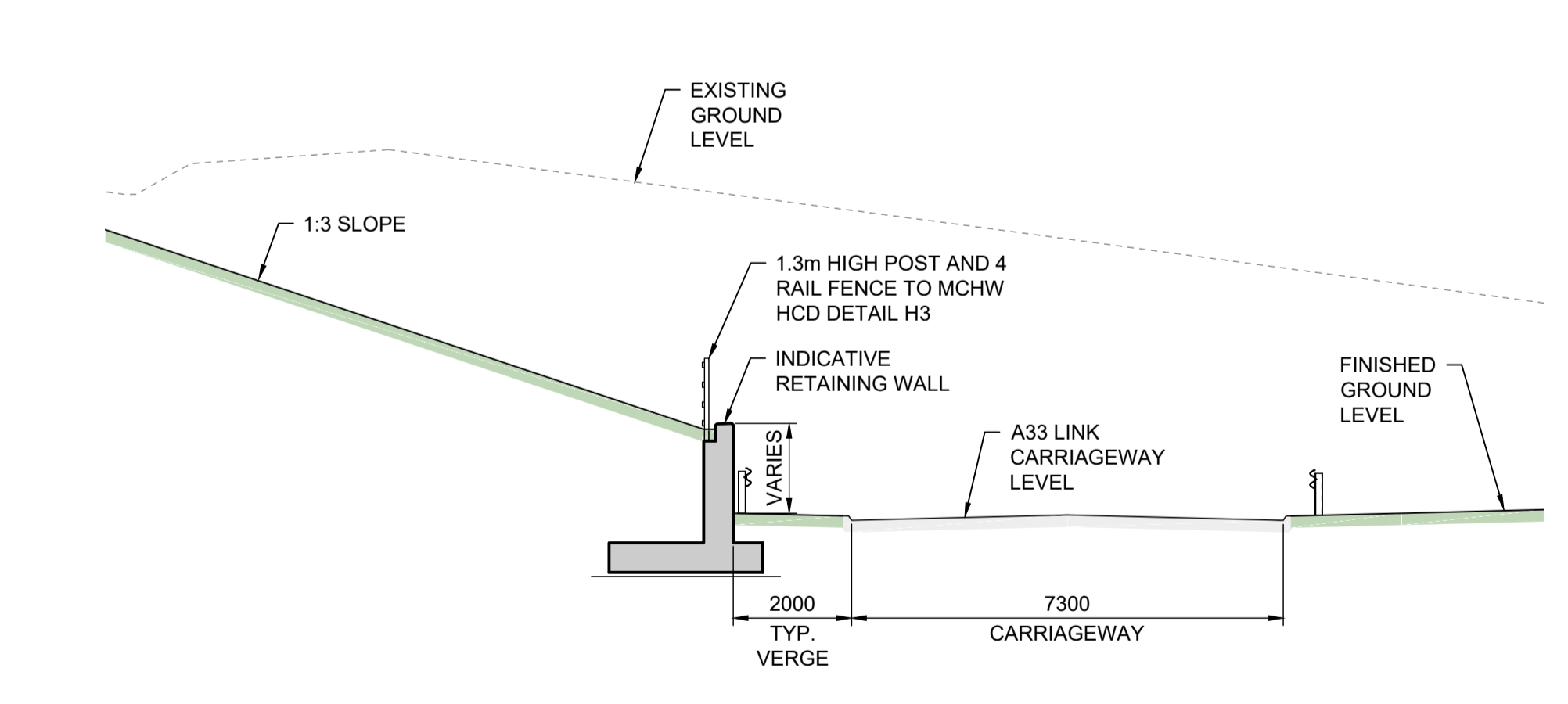
PLAN
1:250



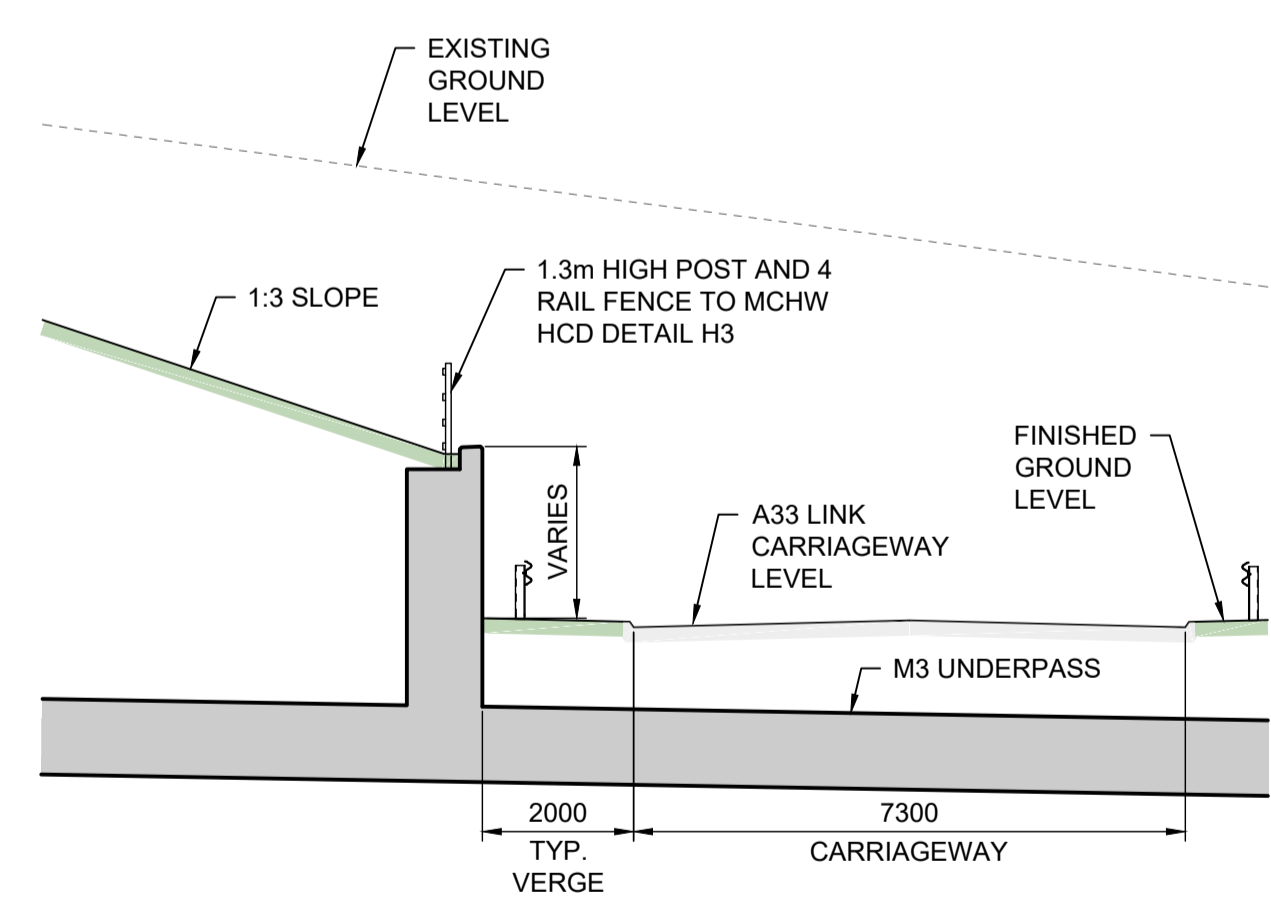
LOCATION PLAN
1:2500



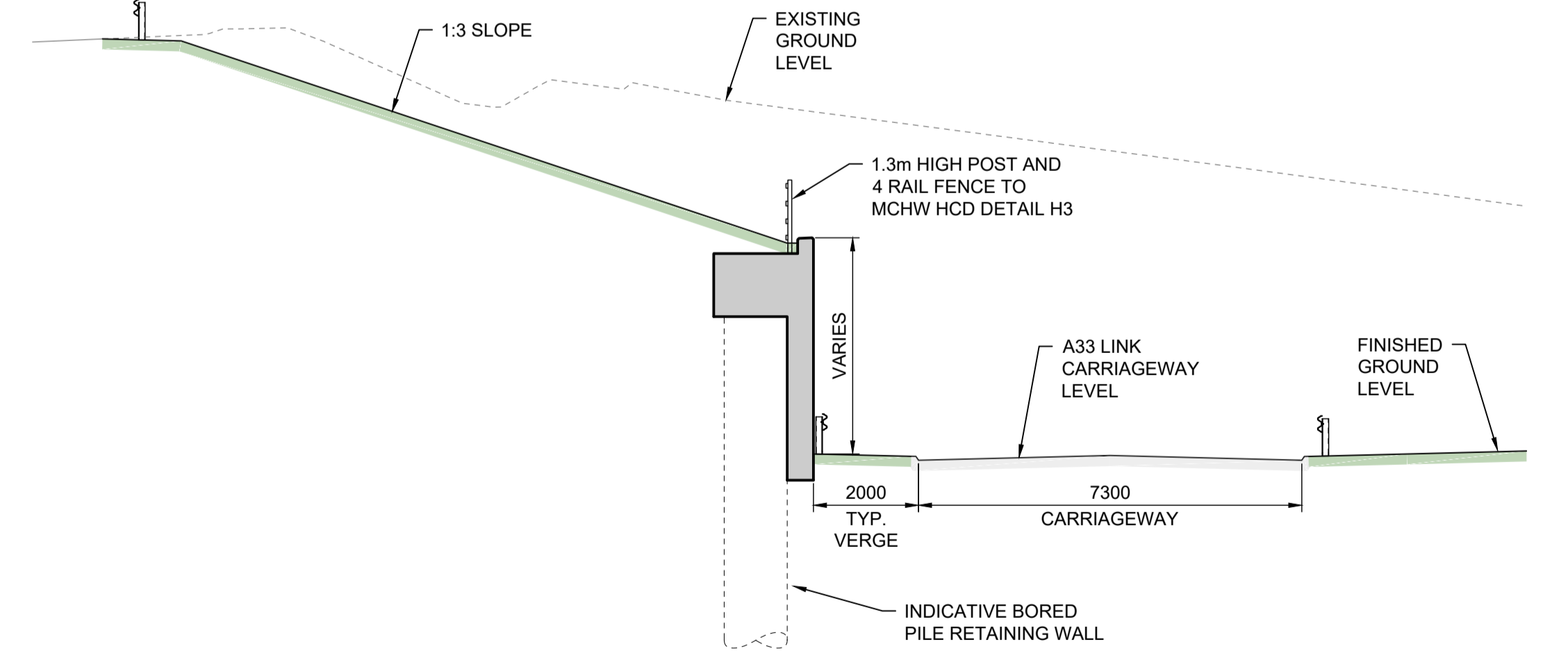
SECTION 01
1:200



SECTION 02
1:100



SECTION 03
1:100



SECTION 04
1:100

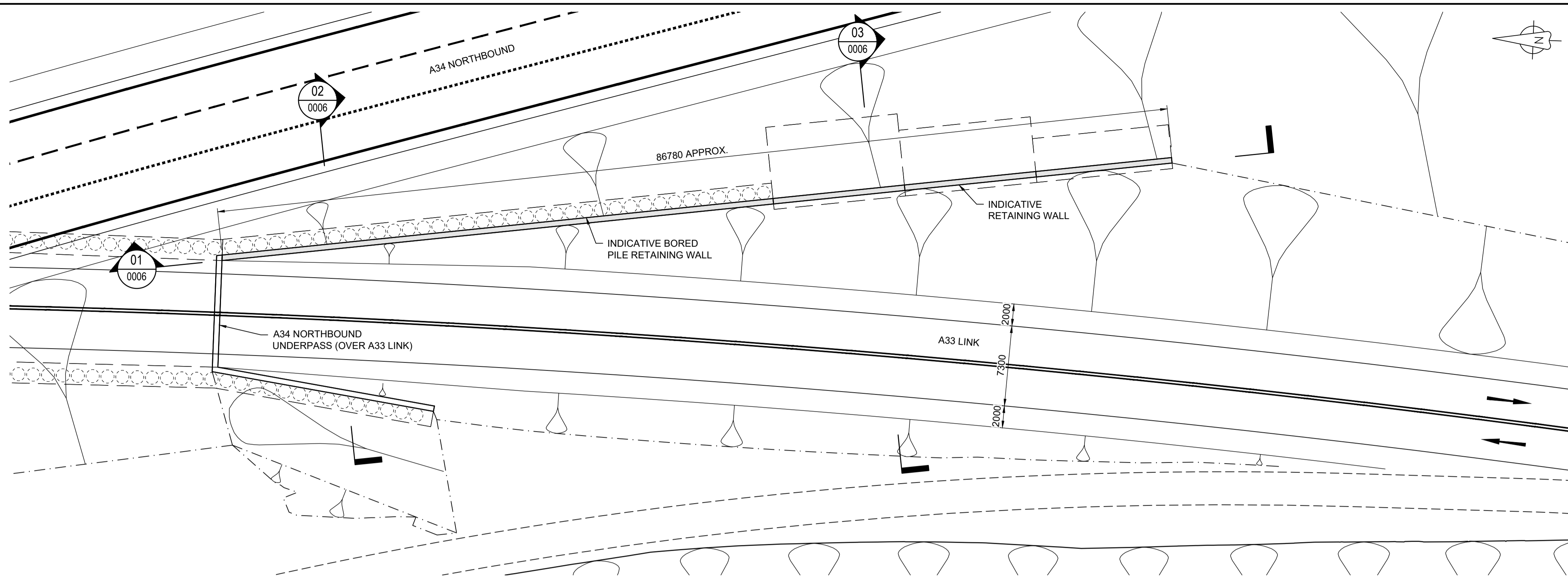
© Crown copyright and database rights 2022. Use of this data is subject to terms and conditions. Ordnance Survey Licence 100030649

- NOTES**
- This drawing has been produced using CAD software, therefore all dimensions are shown in millimetres unless shown otherwise.
 - All levels are in metres and relevant to Ordnance Datum Newlyn.
 - Do not scale from this drawing. Use only printed dimensions.

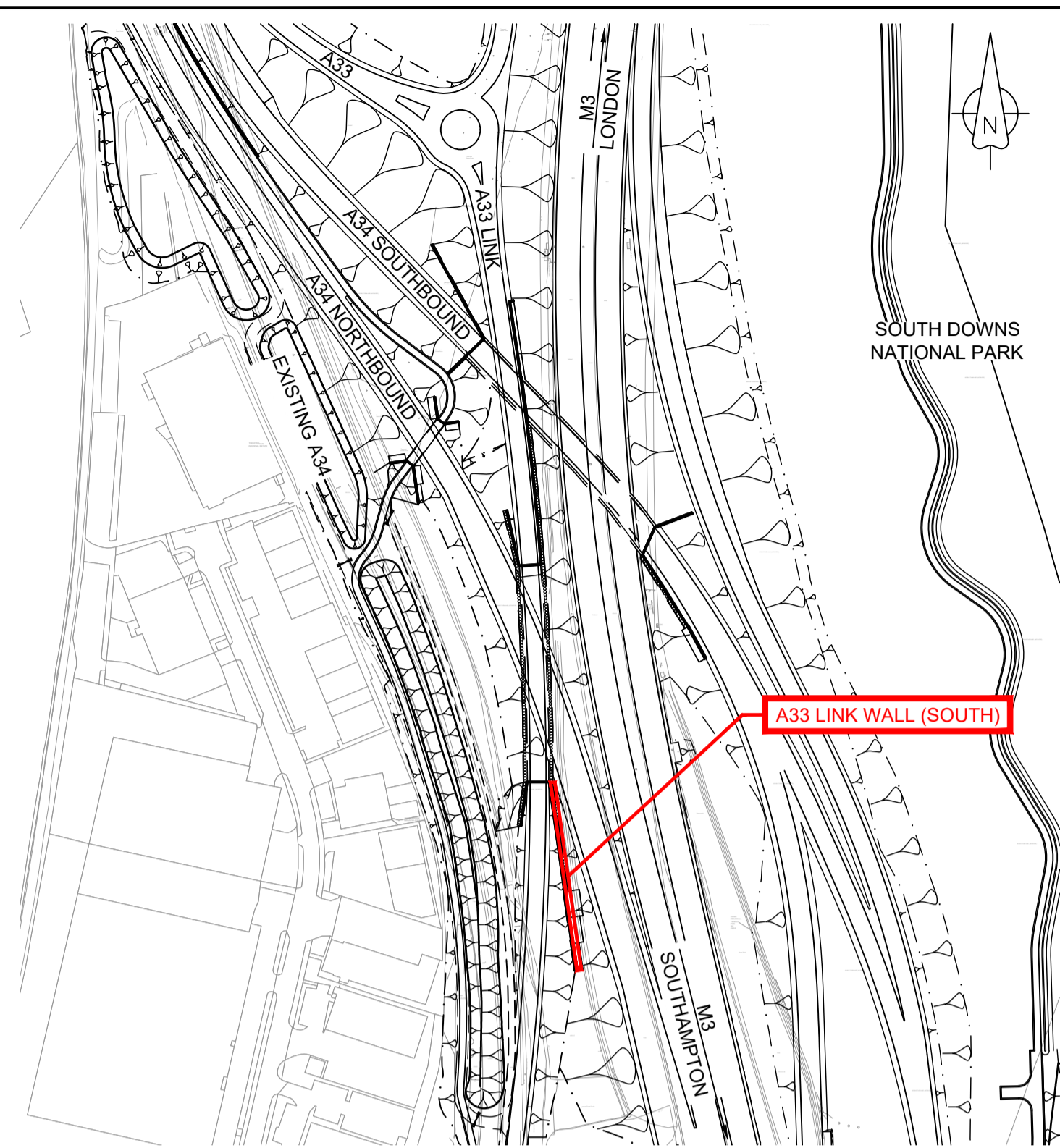
KEY TO SYMBOLS

ALL DIMENSIONS SHOWN ARE APPROXIMATE AND SUBJECT TO DETAILED DESIGN

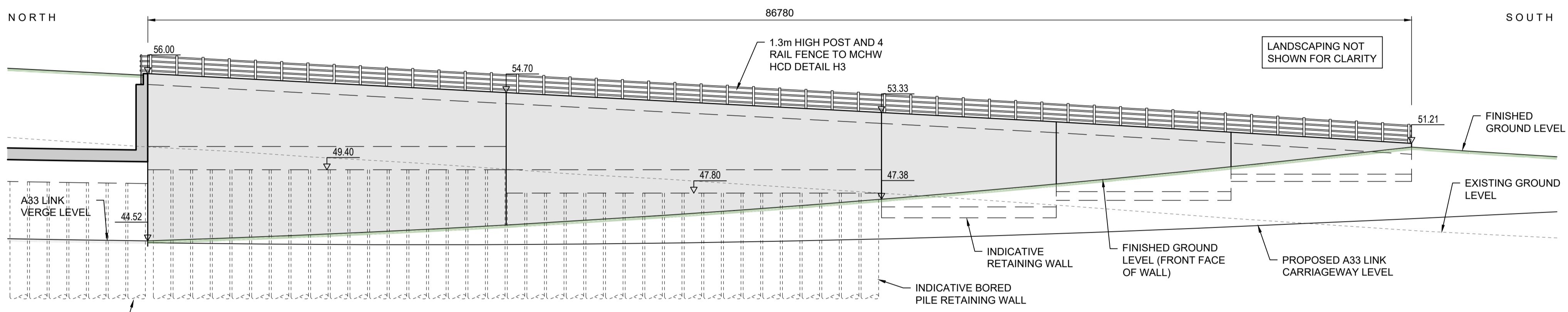
Purpose of use		APPLICATION SUBMISSION	PROJECT TITLE
Development Consent Order Number / Document		TR010055/2.7	M3 JUNCTION 9 IMPROVEMENT SCHEME
DESIGNER			PROJECT STAGE
CONTRACTOR			PCF STAGE 3
CLIENT			DRAWING TITLE
0 NOVEMBER 2022 APPLICATION SUBMISSION GCP JAS JVS			STRUCTURES PLANS & SECTIONS APPF REGULATION 5(2)(a), 5(2)(p) and 6(2) A33 LINK RETAINING WALL (NORTH) GENERAL ARRANGEMENT DOCUMENT REFERENCE: 2.7
REV DATE REVISION NOTE ORIG CHKD APPD			SUITABILITY
			APPLICATION SUBMISSION
			SHEET SIZE: A1 SCALE: As indicated STATUS: REV 0
			DRAWING NUMBER
			HE551511-VFK-LSI-W_A33X_S2-DR-CB-8003



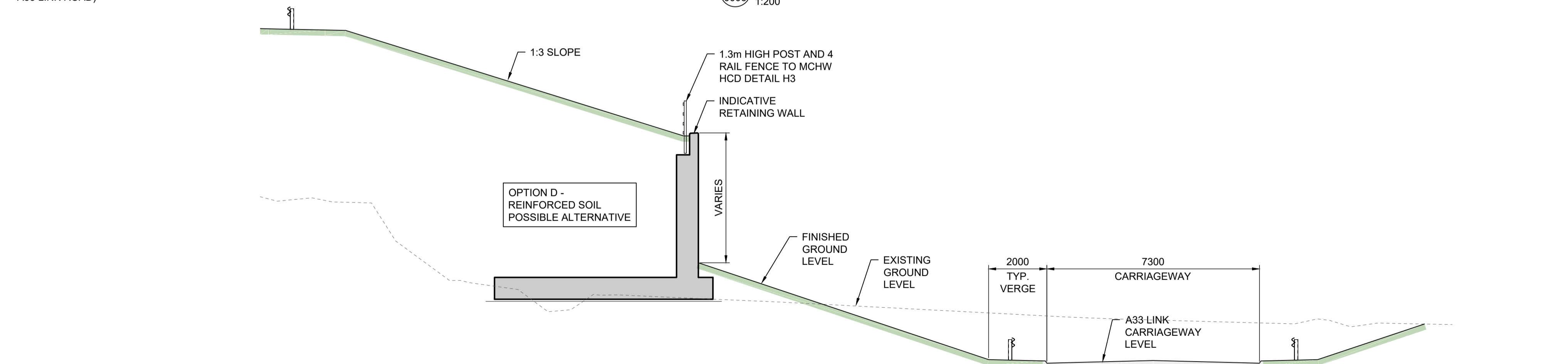
PLAN
1:250



LOCATION PLAN
1:2500



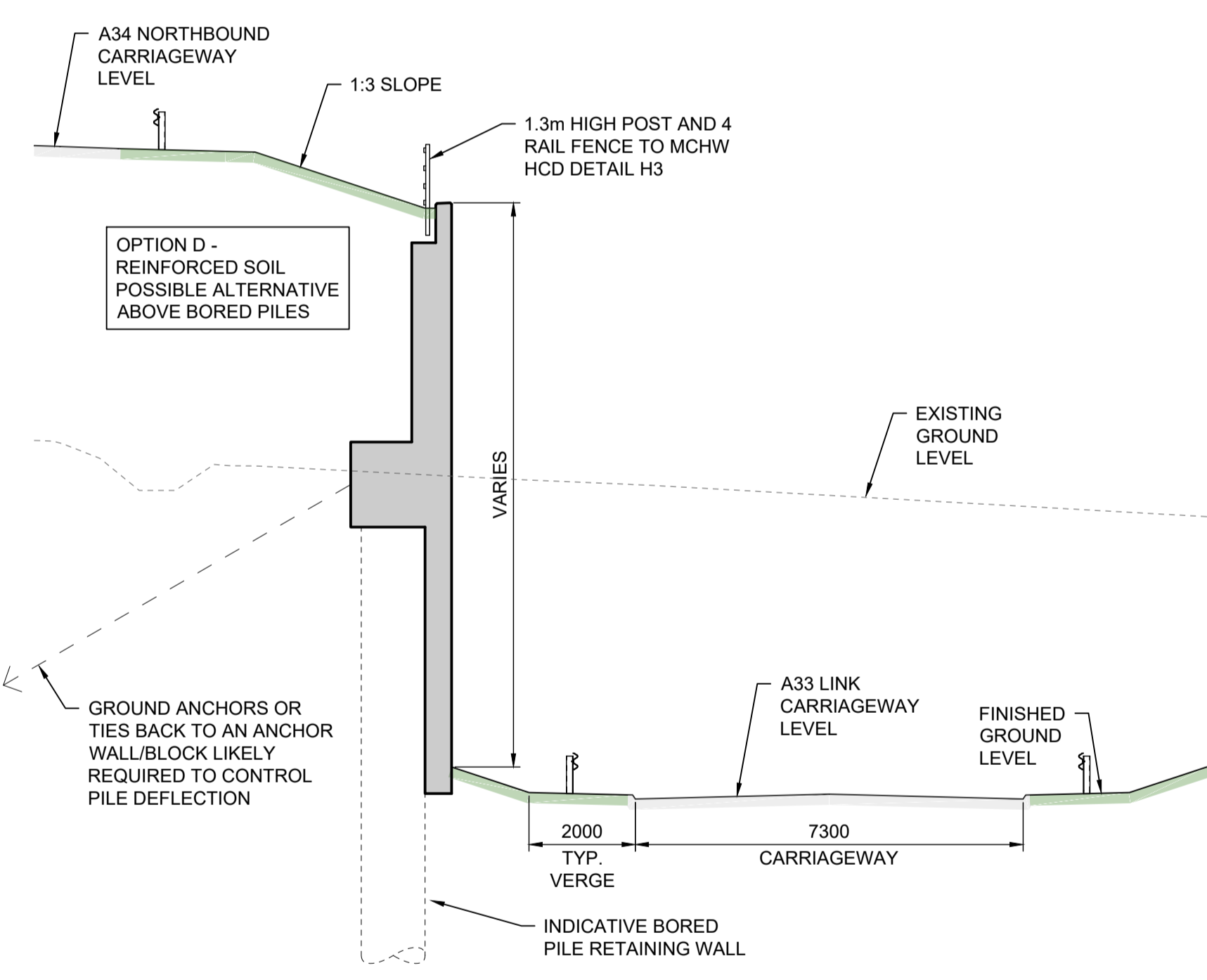
01 SECTION 01
1:200



02 SECTION 02
1:100



03 SECTION 03
1:100



02 SECTION 02
1:100

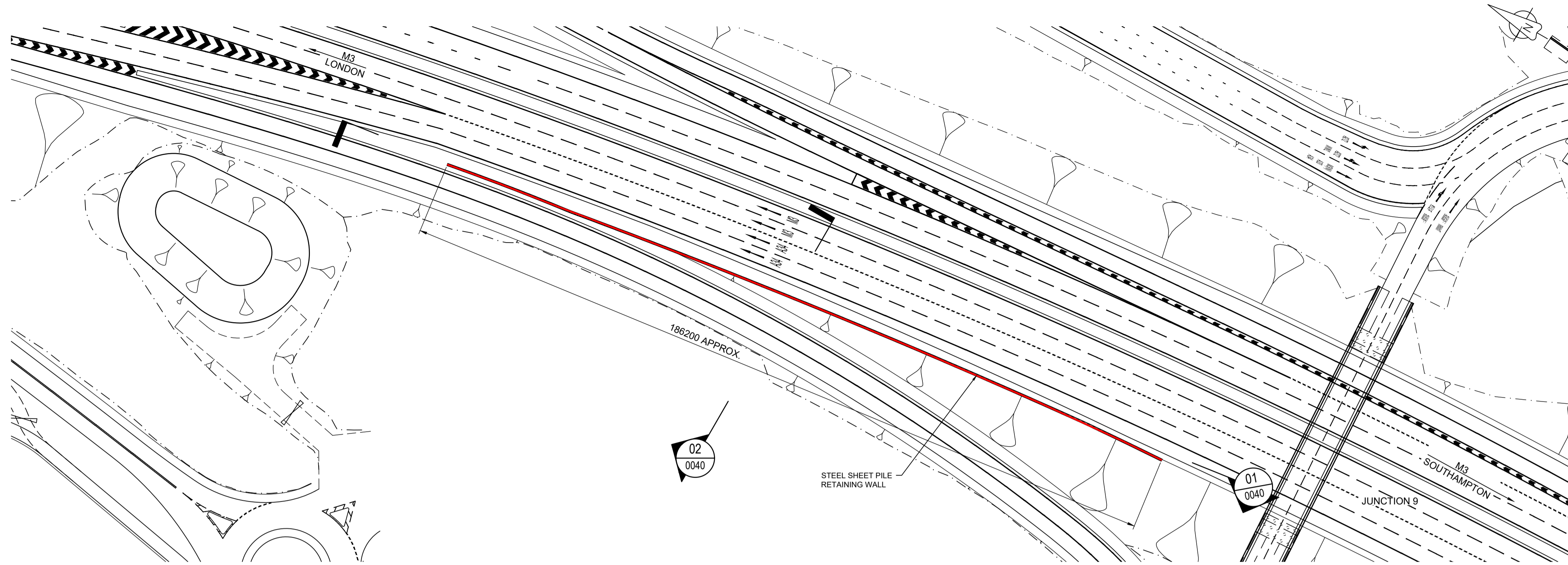
© Crown copyright and database rights 2022. Use of this data is subject to terms and conditions. Ordnance Survey Licence 100030649

NOTES
1. This drawing has been produced using CAD software, therefore all dimensions are shown in millimetres unless shown otherwise.
2. All levels are in metres and relevant to Ordnance Datum Newlyn.
3. Do not scale from this drawing. Use only printed dimensions.

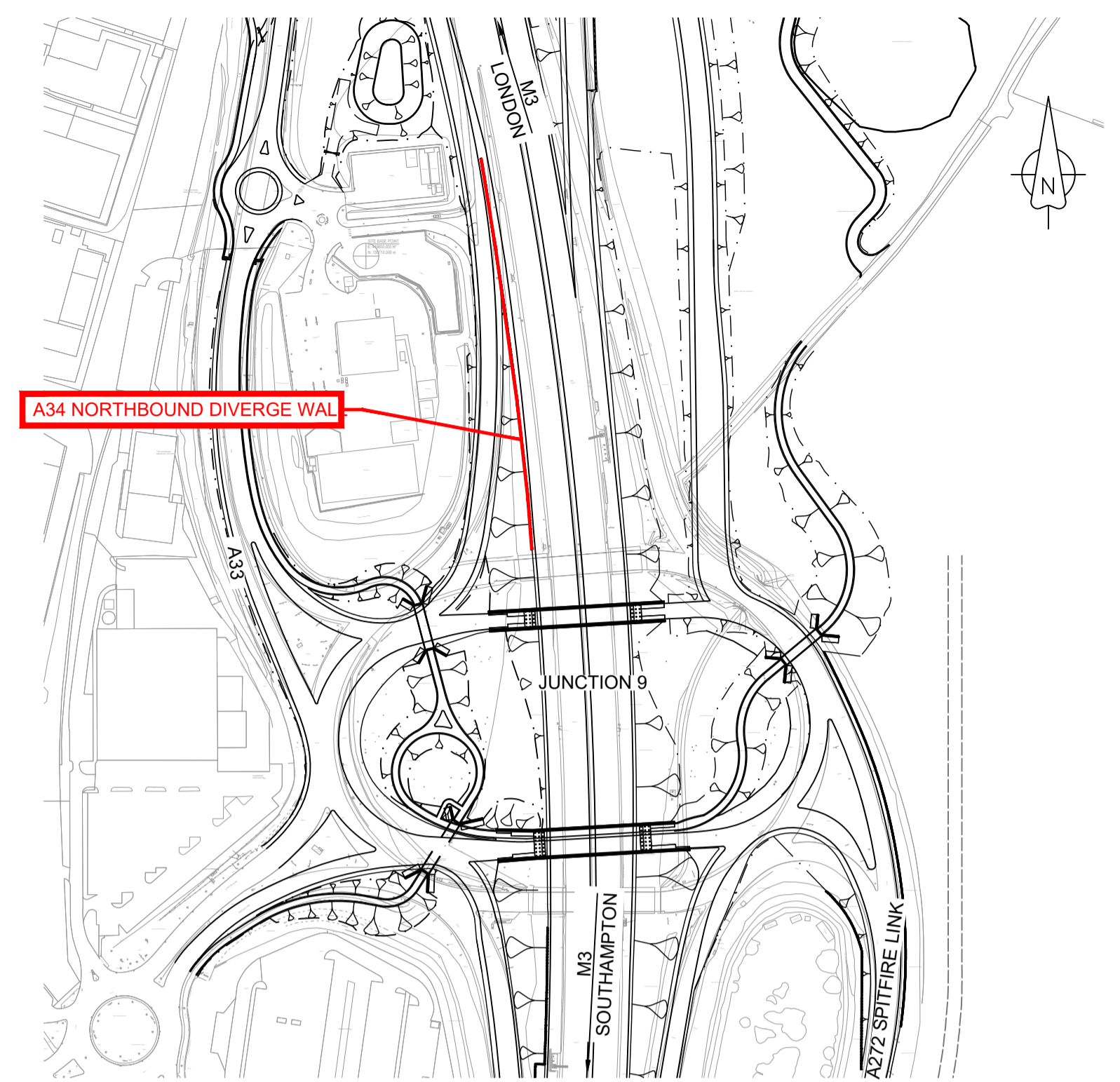
KEY TO SYMBOLS

ALL DIMENSIONS SHOWN ARE APPROXIMATE AND SUBJECT TO DETAILED DESIGN

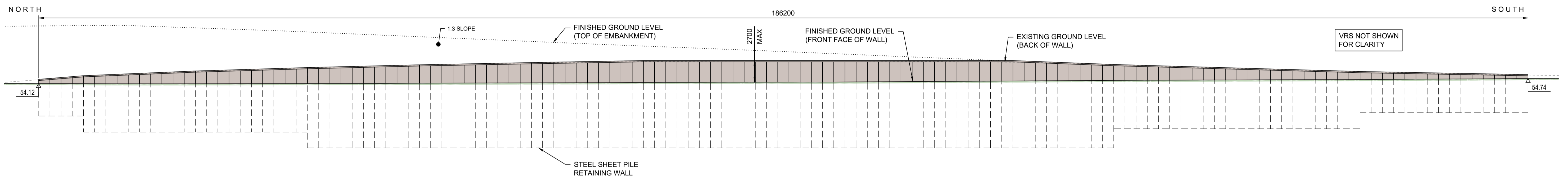
Purpose of use		APPLICATION SUBMISSION	PROJECT TITLE
Development Consent Order Number / Document		TR010055/2.7	M3 JUNCTION 9 IMPROVEMENT SCHEME
DESIGNER		Stantec	PROJECT STAGE
CONTRACTOR		VolkerFitzpatrick	PCF STAGE 3
CLIENT		national highways	DRAWING TITLE
0 NOVEMBER 2022 APPLICATION SUBMISSION GCP JAS JWS			STRUCTURES PLANS & SECTIONS APP REGULATION 5(2)(a), 5(2)(p) and 6(2) A33 LINK RETAINING WALL (SOUTH) GENERAL ARRANGEMENT DOCUMENT REFERENCE: 2.7
REV DATE REVISION NOTE ORIG CHKD APPD			SUITABILITY
			APPLICATION SUBMISSION
			SHEET SIZE: A1 SCALE: As indicated STATUS: REV 0
			DRAWING NUMBER
			HE551511-VFK-LSI-W_A33X_S2-DR-CB-8004



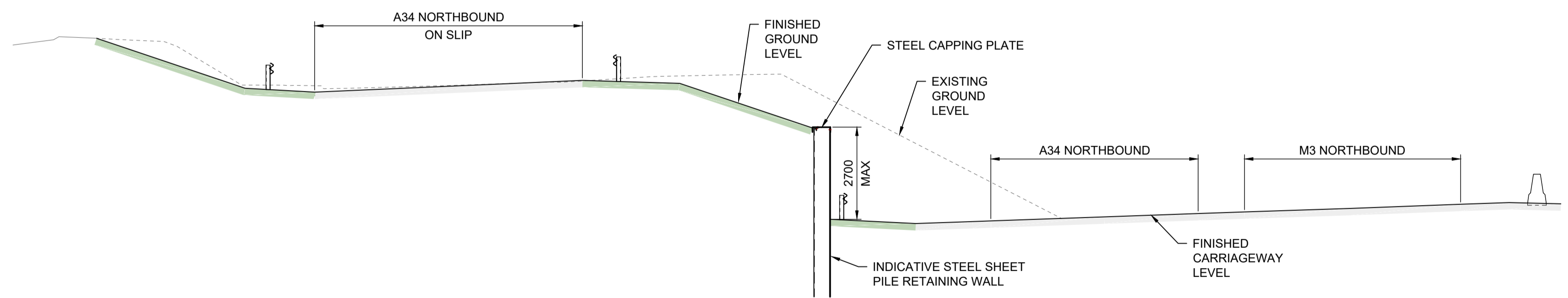
PLAN
1:250



LOCATION PLAN
1:2500



01 SECTION 01
1:250



02 SECTION 02
1:100

© Crown copyright and database rights 2022. Use of this data is subject to terms and conditions. Ordnance Survey Licence 100030649

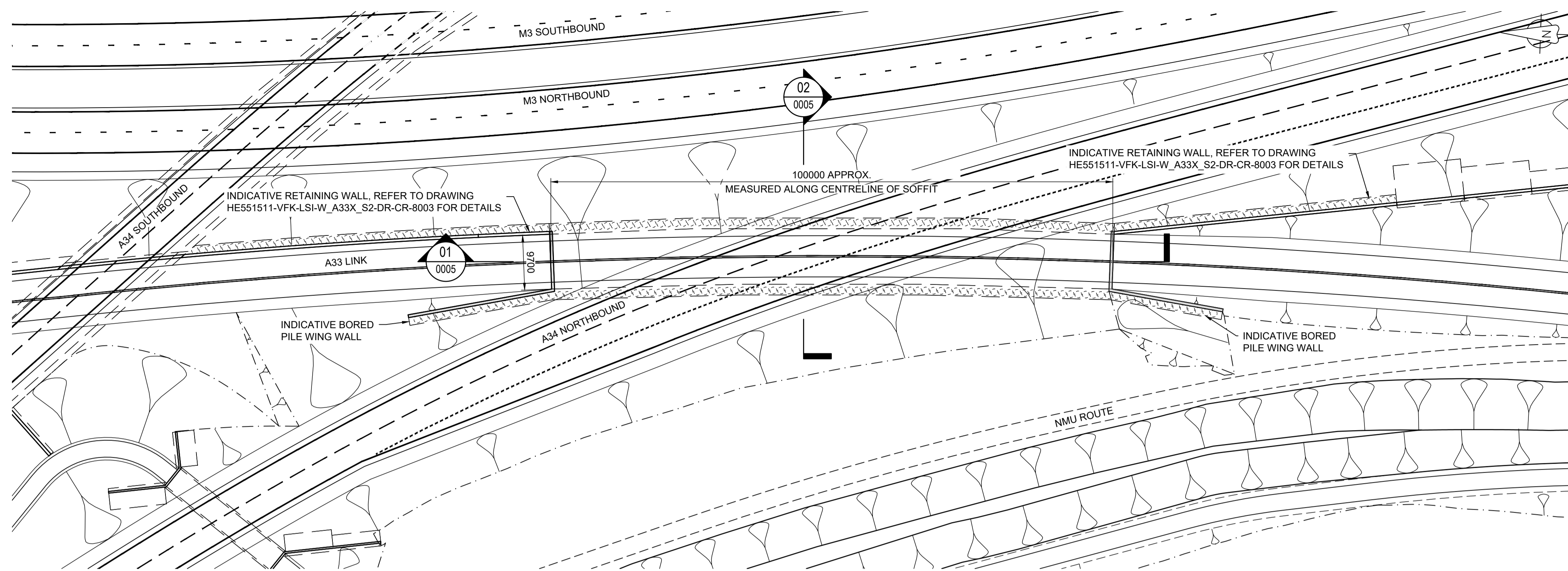
NOTES

- This drawing has been produced using CAD software, therefore all dimensions are shown in millimetres unless shown otherwise.
- All levels are in metres and relevant to Ordnance Datum Newlyn.
- Do not scale from this drawing. Use only printed dimensions.

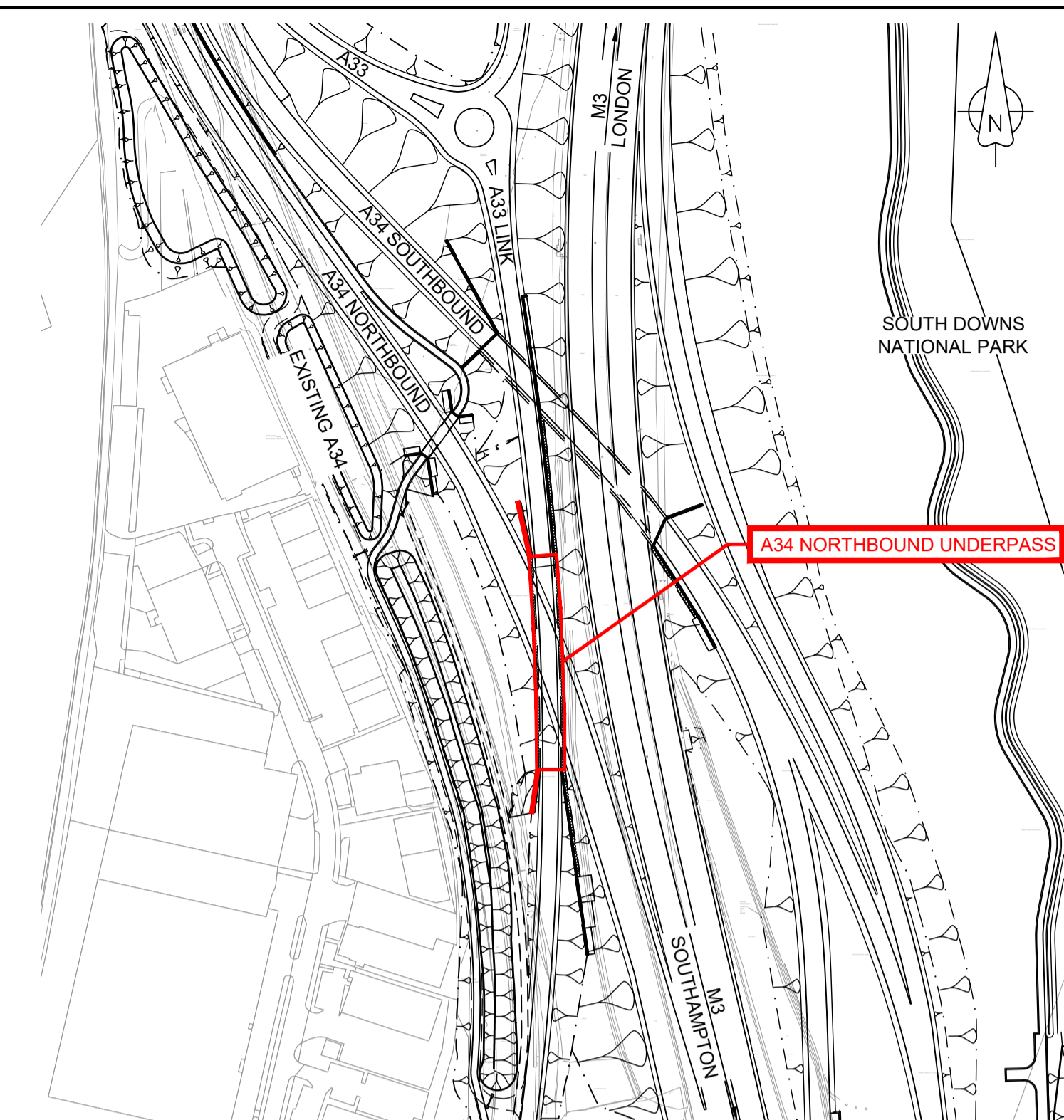
KEY TO SYMBOLS

ALL DIMENSIONS SHOWN ARE APPROXIMATE AND SUBJECT TO DETAILED DESIGN

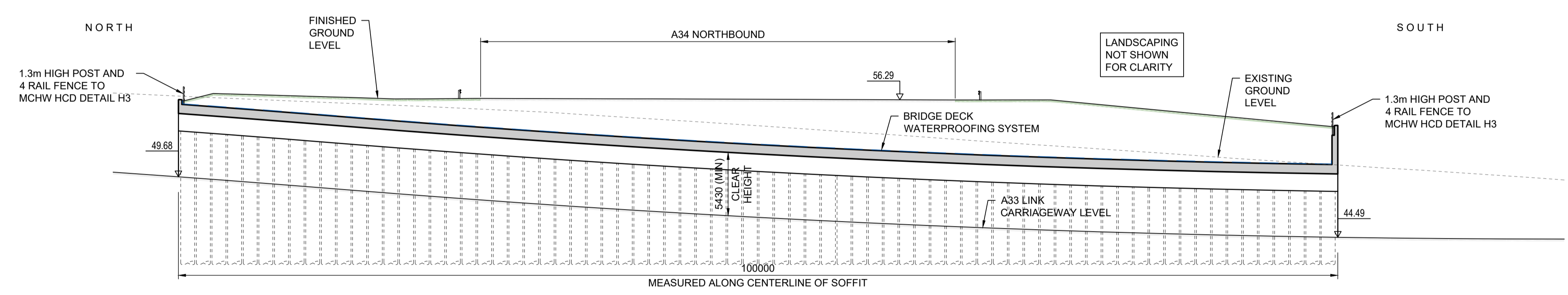
Purpose of use		APPLICATION SUBMISSION		PROJECT TITLE	
Development Consent Order Number / Document		TR010055/2.7		M3 JUNCTION 9 IMPROVEMENT SCHEME	
DESIGNER		Stantec		PROJECT STAGE	
CONTRACTOR		VolkerFitzpatrick		PCF STAGE 3	
CLIENT		national highways		DRAWING TITLE	
0 NOVEMBER 2022 APPLICATION SUBMISSION		AJA JAS JWS		STRUCTURES PLANS & SECTIONS APPF REGULATION 5(2)(p), 5(2)(p) and 6(2) A34 NORTHBOUND J9 DIVERGE RW GENERAL ARRANGEMENT DOCUMENT REFERENCE: 2.7	
REV DATE REVISION NOTE ORIG CHKD APPD				SUITABILITY	
				APPLICATION SUBMISSION	
				SHEET SIZE: A1 SCALE: As indicated STATUS: REV 0	
				DRAWING NUMBER	
				HE551511-VFK-LSI-W_A34N_MR-DR-CB-8054	



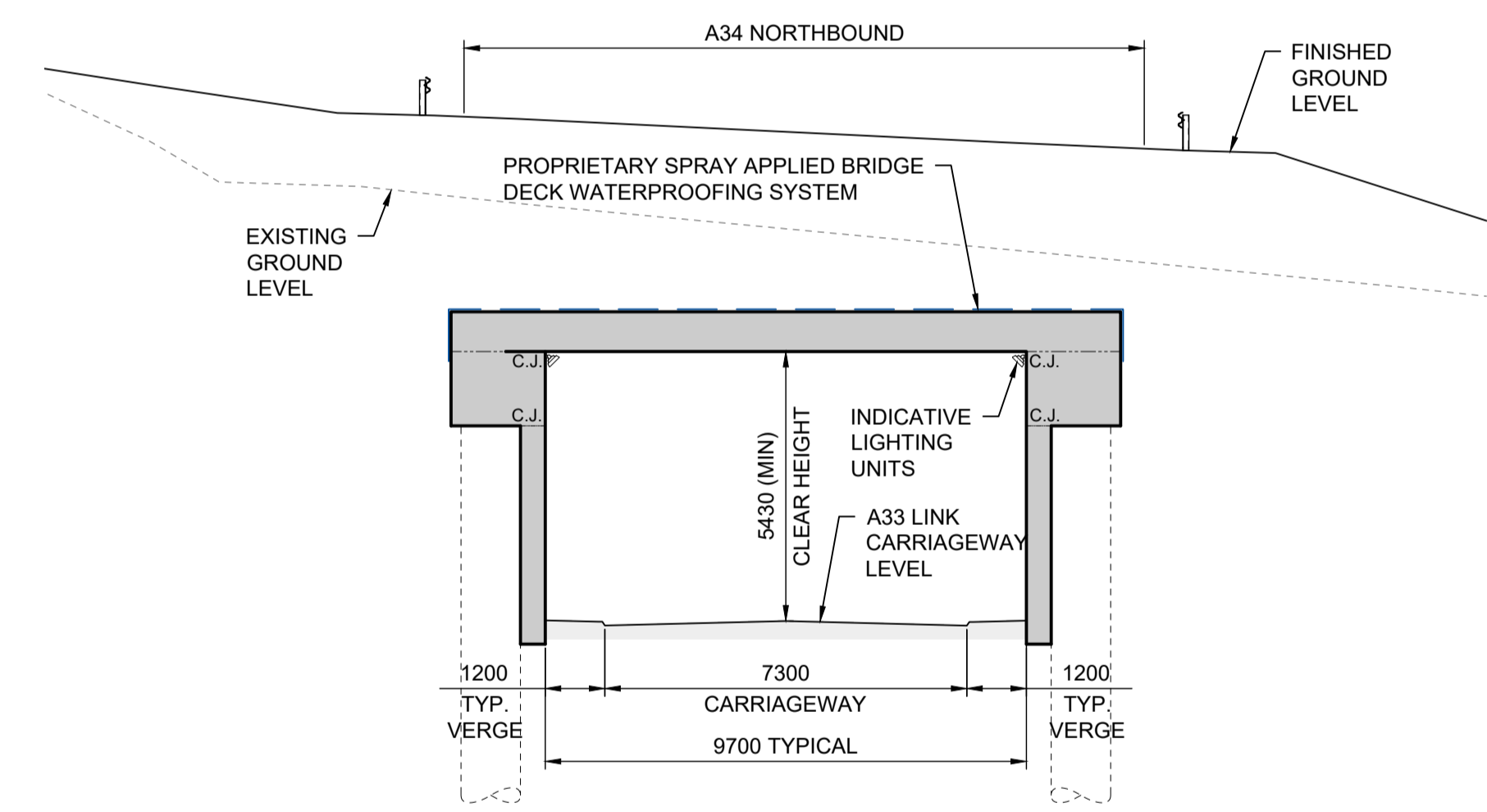
PLAN
1:500



LOCATION PLAN
1:2500



SECTION 01
1:250



SECTION 02
1:125

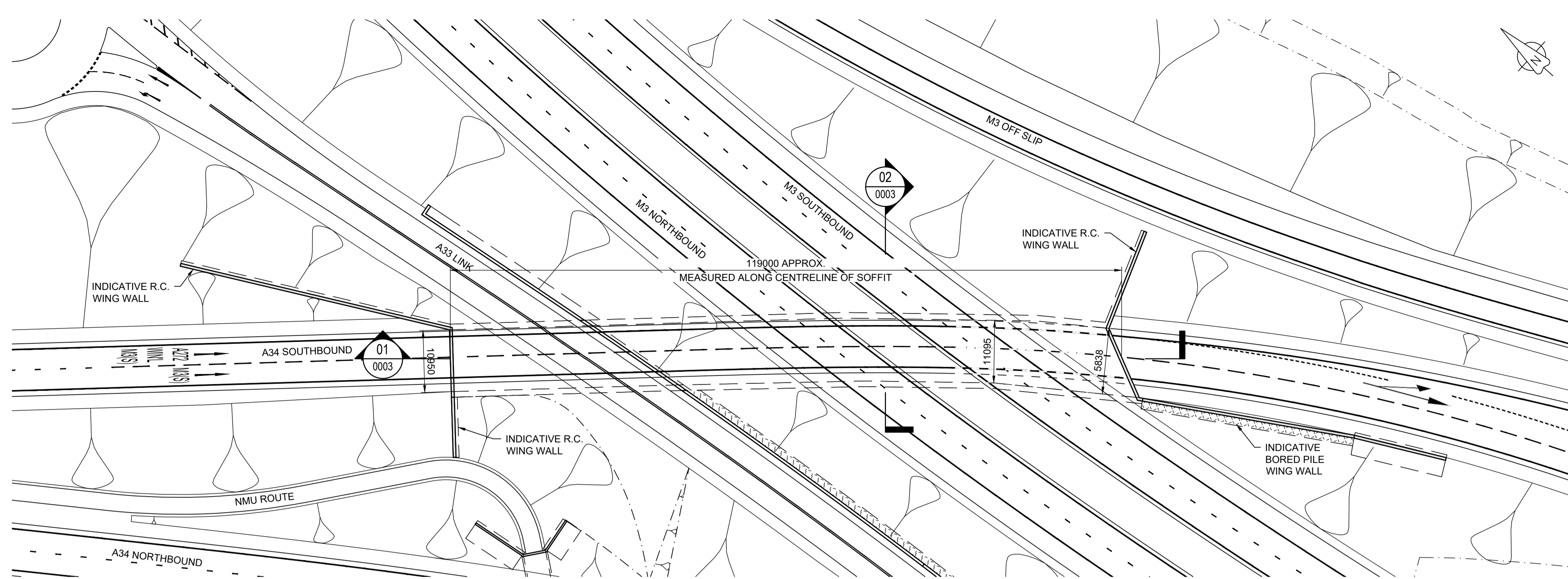
ALL DIMENSIONS SHOWN ARE APPROXIMATE AND SUBJECT TO DETAILED DESIGN

© Crown copyright and database rights 2022. Use of this data is subject to terms and conditions. Ordnance Survey Licence 100030649

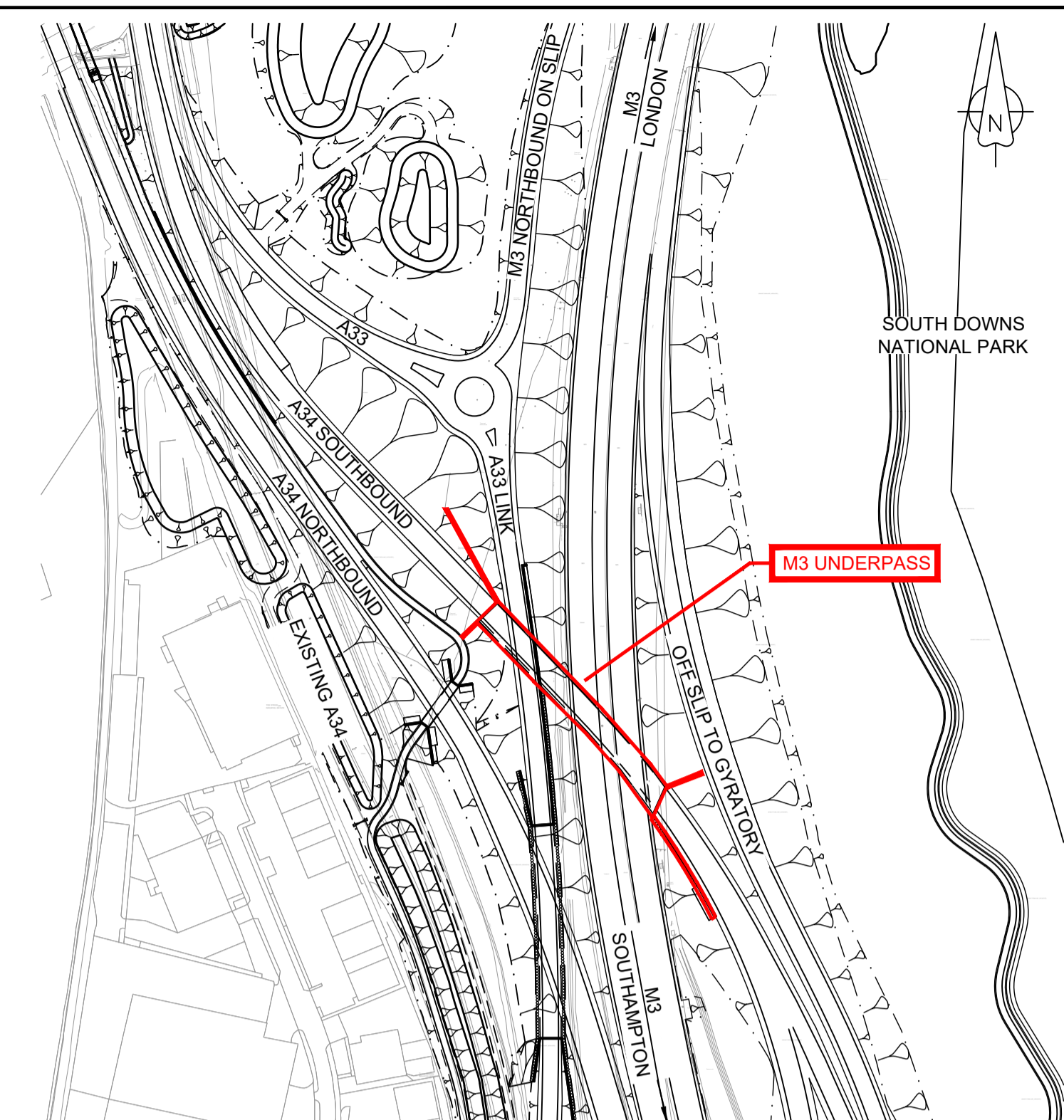
- NOTES**
- This drawing has been produced using CAD software, therefore all dimensions are shown in millimetres unless shown otherwise.
 - All levels are in metres and relevant to Ordnance Datum Newlyn.
 - Do not scale from this drawing. Use only printed dimensions.

KEY TO SYMBOLS

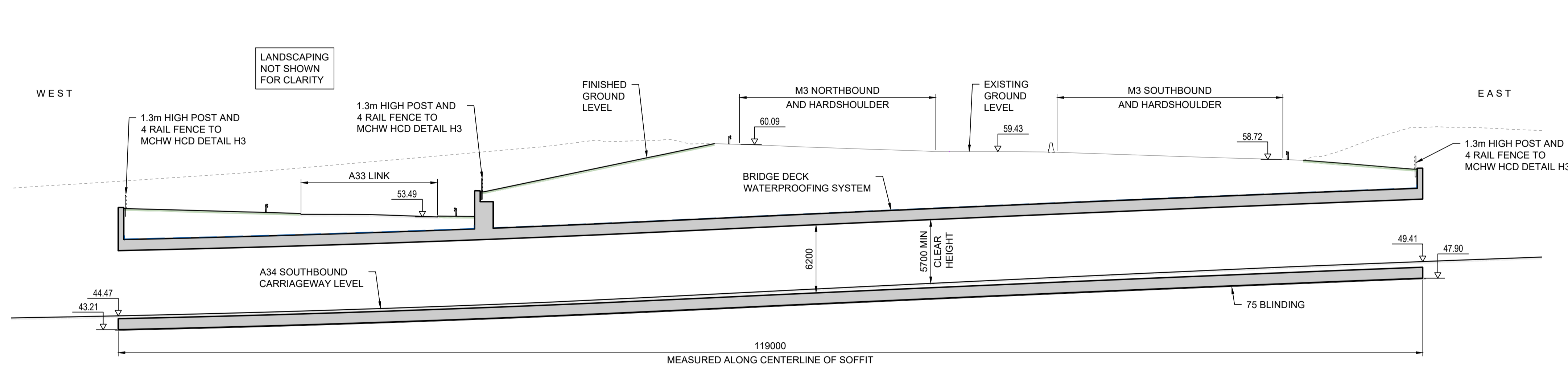
Purpose of use					PROJECT TITLE				
APPLICATION SUBMISSION					M3 JUNCTION 9 IMPROVEMENT SCHEME				
Development Consent Order Number / Document TR010055/2.7					PROJECT STAGE				
DESIGNER					PCF STAGE 3				
CONTRACTOR					DRAWING TITLE				
VolkerFitzpatrick					STRUCTURES PLANS & SECTIONS APP REGULATION 5(2)(a), 5(2)(p) and 6(2) A34 NORTHBOUND UNDERPASS GENERAL ARRANGEMENT DOCUMENT REFERENCE: 2.7				
CLIENT					SUITABILITY				
national highways					APPLICATION SUBMISSION				
0	NOVEMBER 2022	APPLICATION SUBMISSION	GCP	JAS	JWS	SHEET SIZE: A1		SCALE: As indicated	STATUS: REV 0
REV	DATE	REVISION NOTE	ORIG	CHKD	APPD	DRAWING NUMBER		HE551511-VFK-LSI-W_A34N_XX-DR-CB-8002	



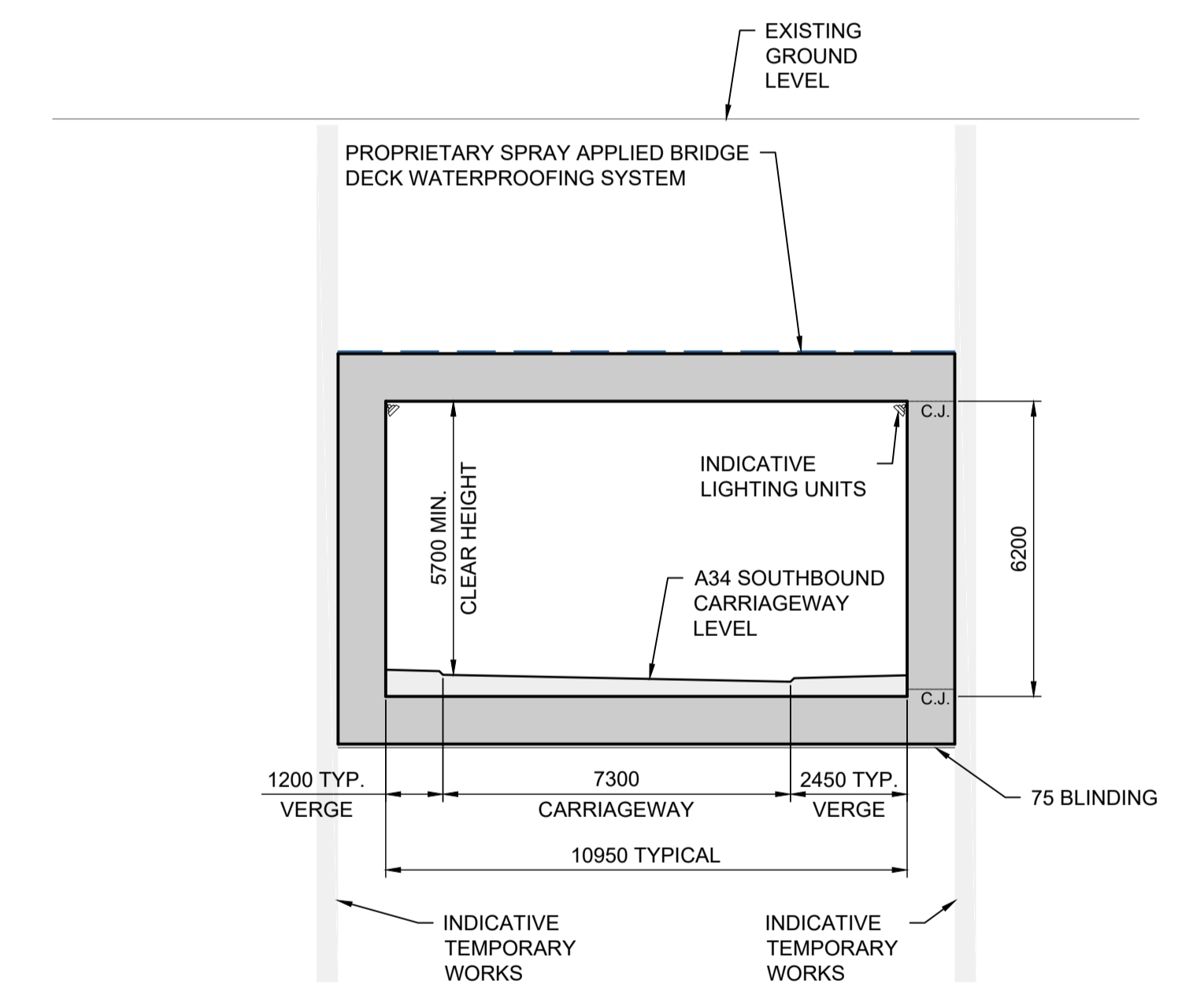
PLAN
1:500



LOCATION PLAN
1:2500



SECTION 01
1:250



SECTION 02
1:125

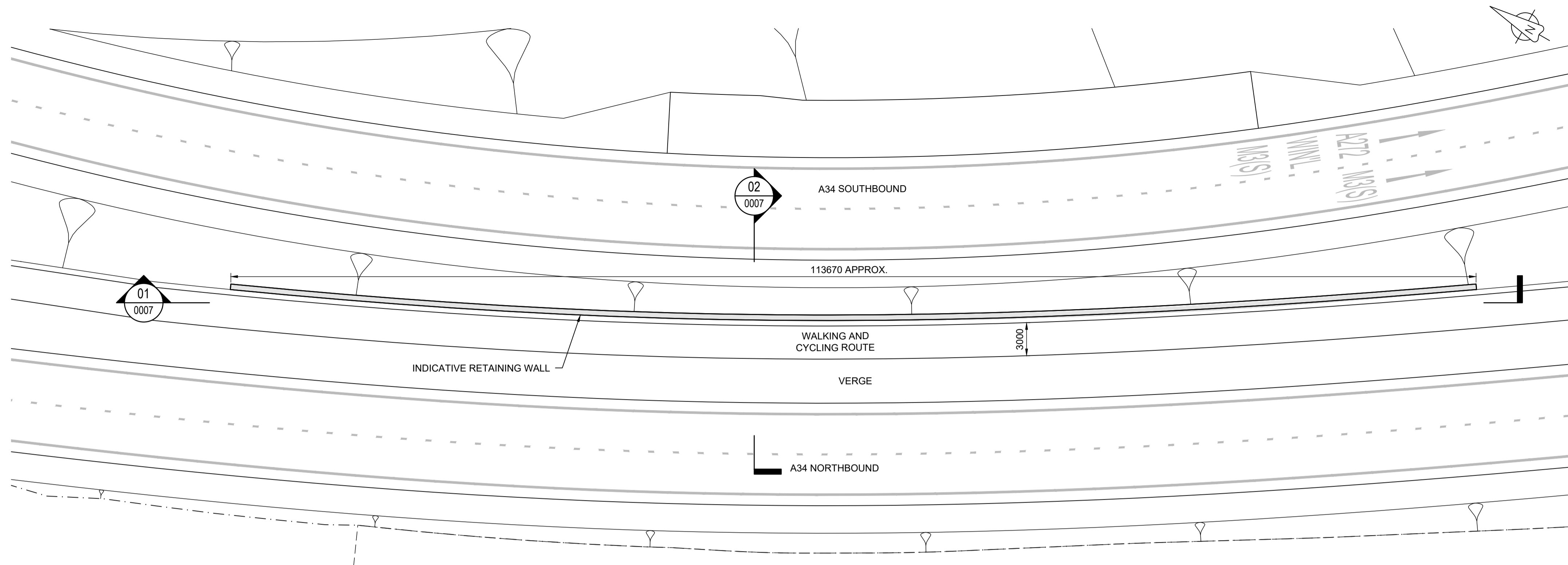
ALL DIMENSIONS SHOWN ARE APPROXIMATE AND SUBJECT TO DETAILED DESIGN

© Crown copyright and database rights 2022. Use of this data is subject to terms and conditions. Ordnance Survey Licence 100030649

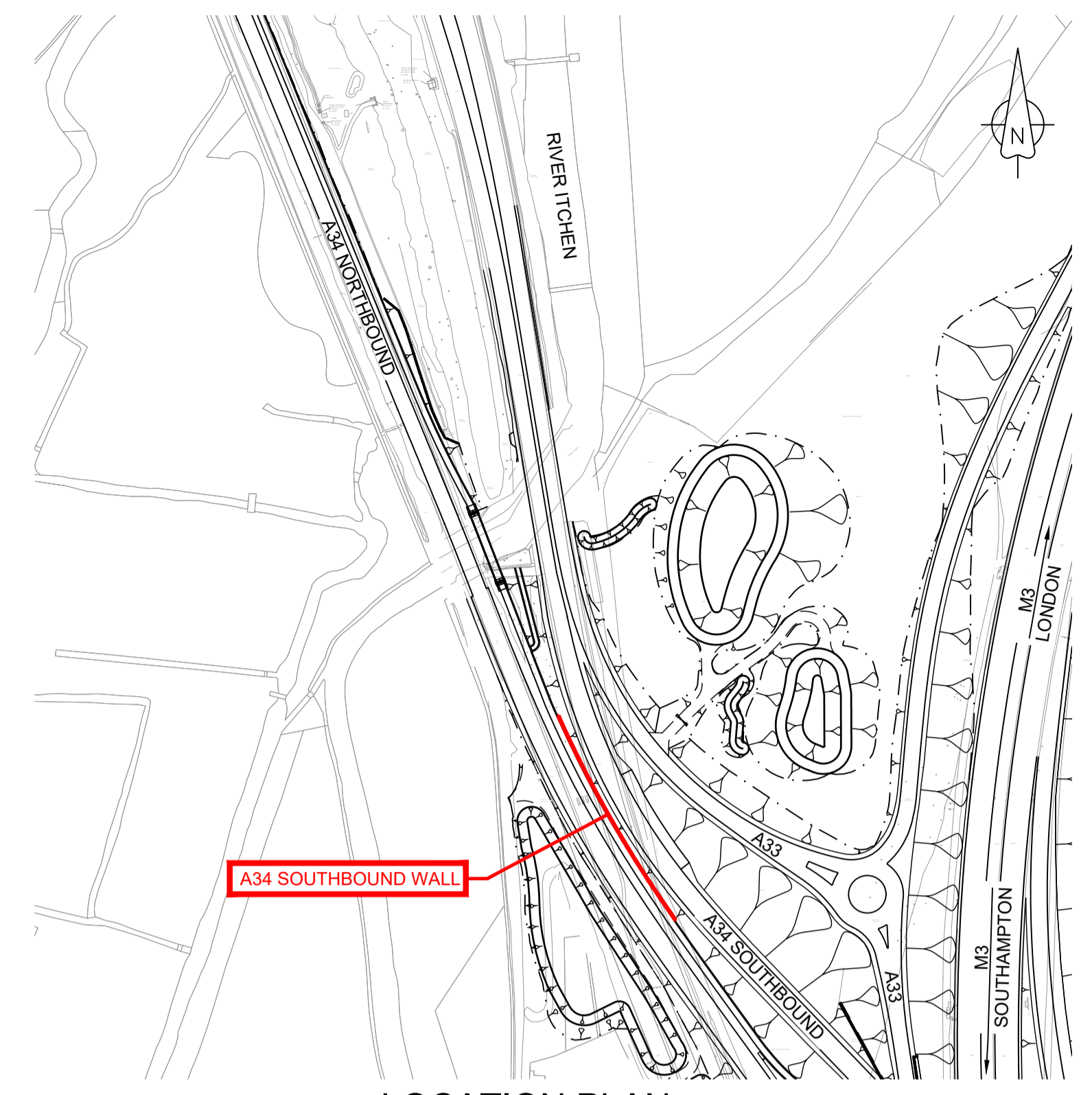
- NOTES**
- This drawing has been produced using CAD software, therefore all dimensions are shown in millimetres unless shown otherwise.
 - All levels are in metres and relevant to Ordnance Datum Newlyn.
 - Do not scale from this drawing. Use only printed dimensions.

KEY TO SYMBOLS

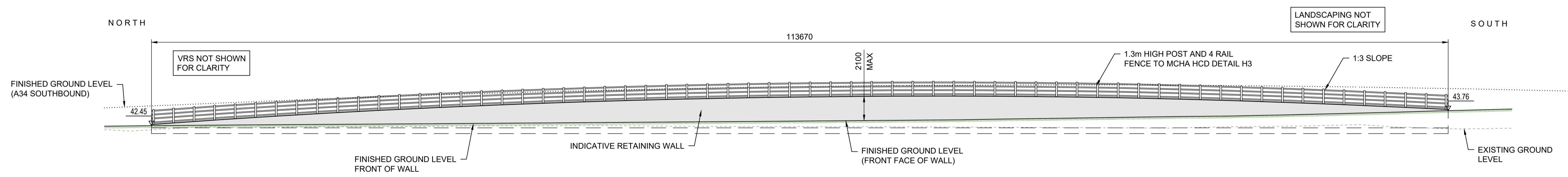
Purpose of use		APPLICATION SUBMISSION	PROJECT TITLE	M3 JUNCTION 9 IMPROVEMENT SCHEME
Development Consent Order Number / Document		TR010055/2.7	PROJECT STAGE	PCF STAGE 3
DESIGNER			DRAWING TITLE	STRUCTURES PLANS & SECTIONS APPF REGULATION 5(2)(a), 5(2)(p) and 6(2) M3 UNDERPASS GENERAL ARRANGEMENT DOCUMENT REFERENCE: 2.7
CONTRACTOR			SUITABILITY	APPLICATION SUBMISSION
CLIENT			SHEET SIZE: A1	SCALE: As indicated
0	NOVEMBER 2022	APPLICATION SUBMISSION	GCP	JAS
REV	DATE	REVISION NOTE	ORIG	CHKD
			STATUS: REV 0	DRAWING NUMBER
			HE551511-VFK-LSI-W_A34S_XX-DR-CB-8001	



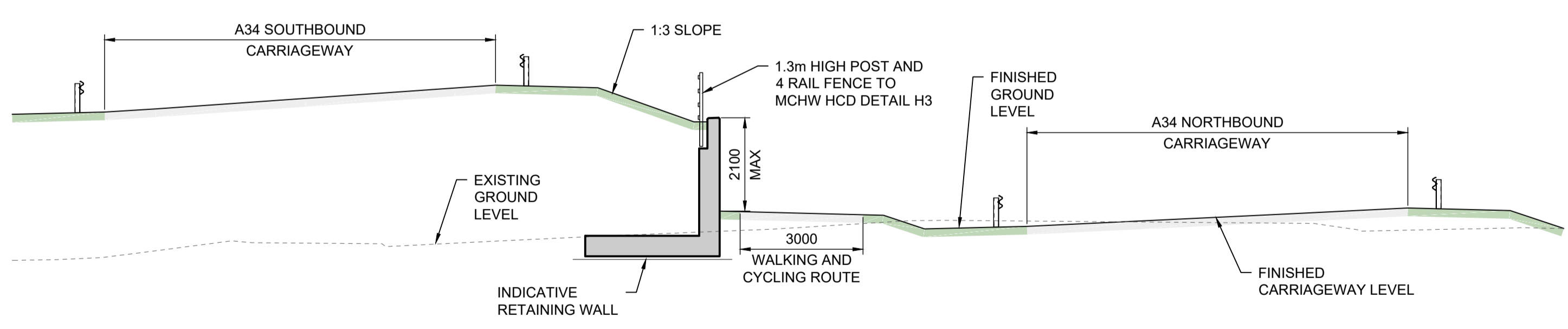
PLAN
1:250



LOCATION PLAN
1:2500



SECTION 01
1:200



SECTION 02
1:100

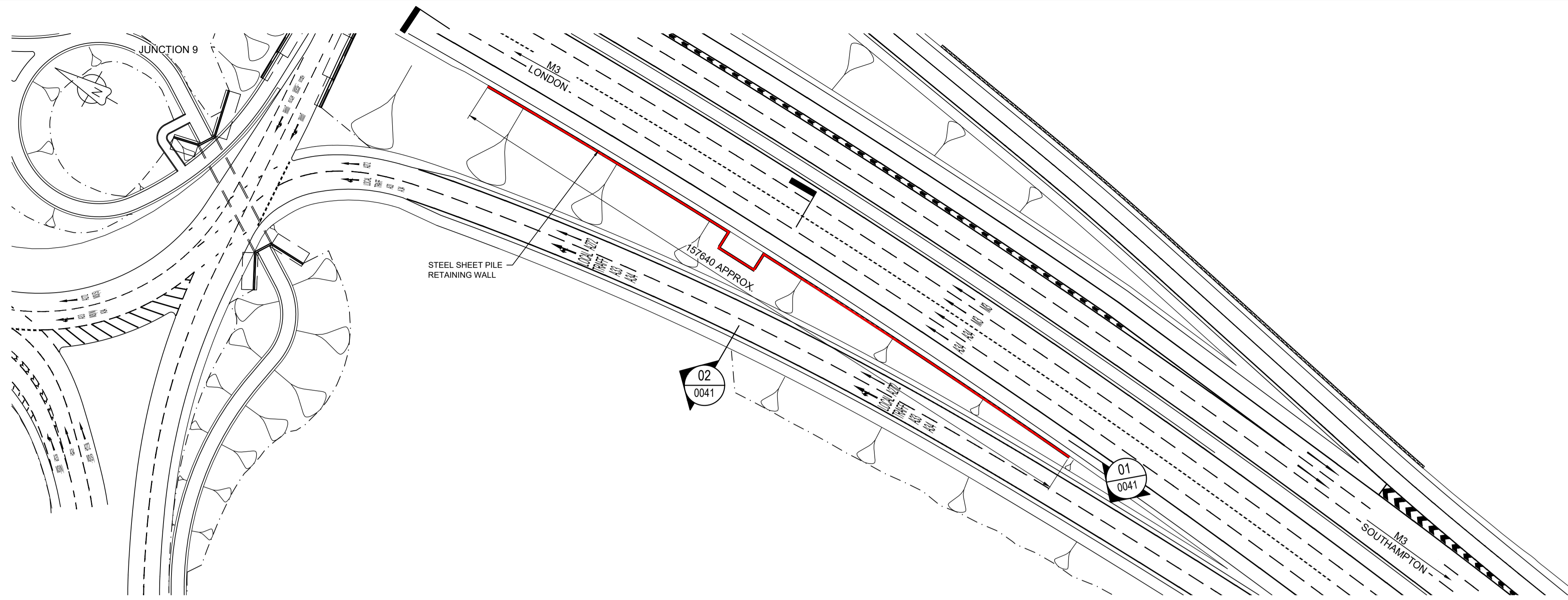
ALL DIMENSIONS SHOWN ARE APPROXIMATE AND SUBJECT TO DETAILED DESIGN

© Crown copyright and database rights 2022. Use of this data is subject to terms and conditions. Ordnance Survey Licence 100030649

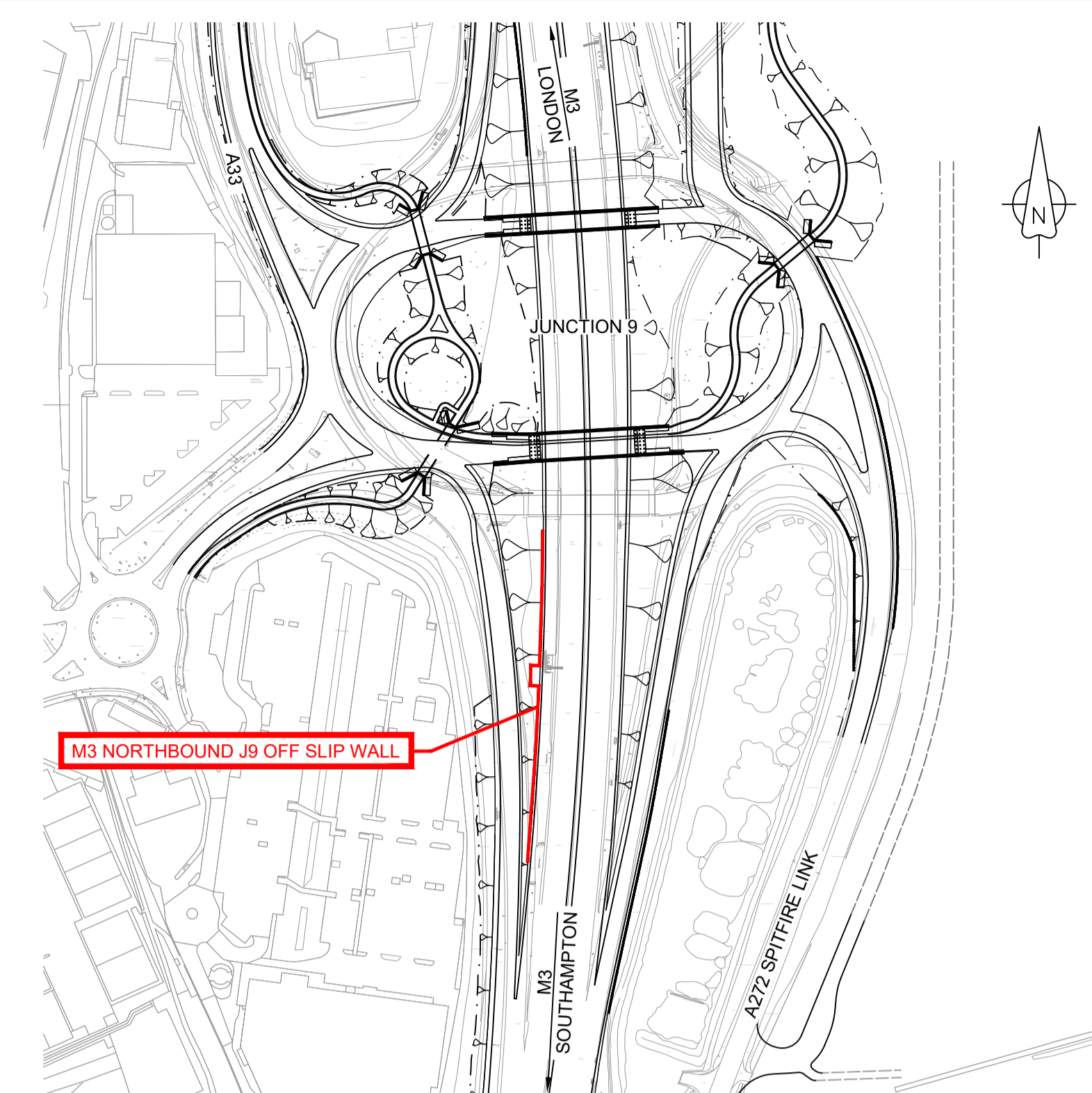
- NOTES**
- This drawing has been produced using CAD software, therefore all dimensions are shown in millimetres unless shown otherwise.
 - All levels are in metres and relevant to Ordnance Datum Newlyn.
 - Do not scale from this drawing. Use only printed dimensions.

KEY TO SYMBOLS

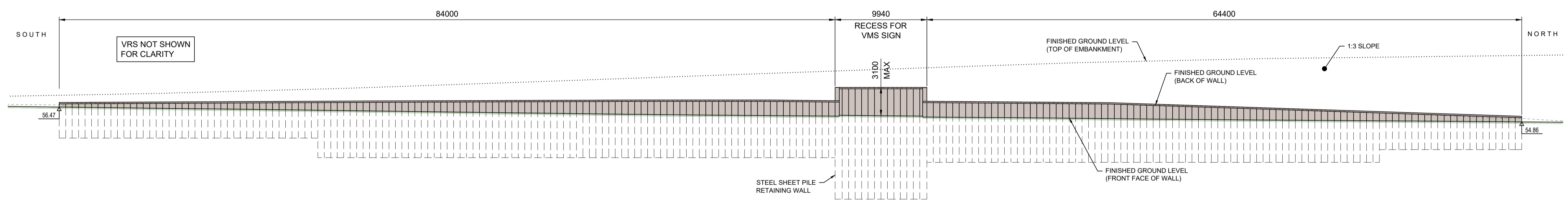
Purpose of use					APPLICATION SUBMISSION		PROJECT TITLE	
Development Consent Order Number / Document					TR010055/2.7		M3 JUNCTION 9 IMPROVEMENT SCHEME	
DESIGNER					Stantec		PROJECT STAGE	
CONTRACTOR					VolkerFitzpatrick		PCF STAGE 3	
CLIENT					national highways		DRAWING TITLE	
0 NOVEMBER 2022 APPLICATION SUBMISSION AJA JAS JWS							STRUCTURES PLANS & SECTIONS APPF REGULATION 5(2)(p), 5(2)(p) and 6(2) A34 SOUTHBOUND RW GENERAL ARRANGEMENT DOCUMENT REFERENCE: 2.7	
REV DATE REVISION NOTE ORIG CHKD APPD							SUITABILITY	
							APPLICATION SUBMISSION	
							SHEET SIZE: A1 SCALE: As indicated STATUS: REV 0	
							DRAWING NUMBER	
							HE551511-VFK-LSI-W_A34S_XX-DR-CB-8055	



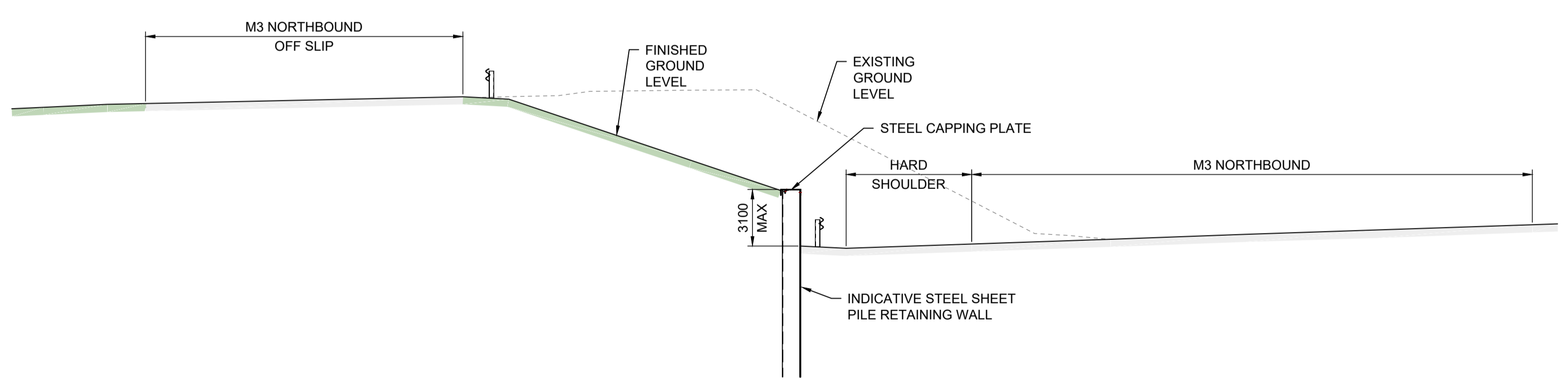
PLAN
1:250



LOCATION PLAN
1:2500



01 SECTION 01
1:250



02 SECTION 02
1:100

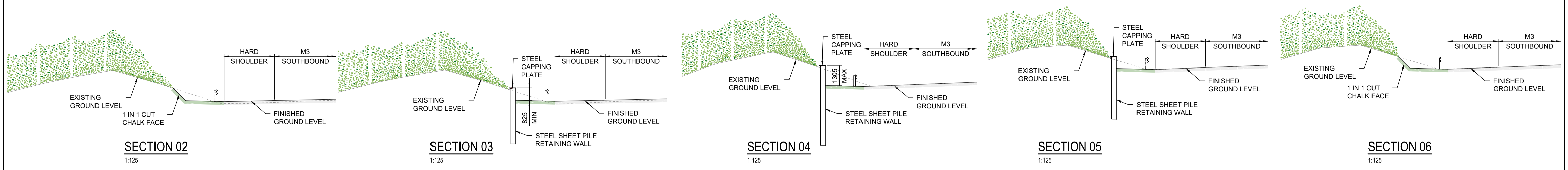
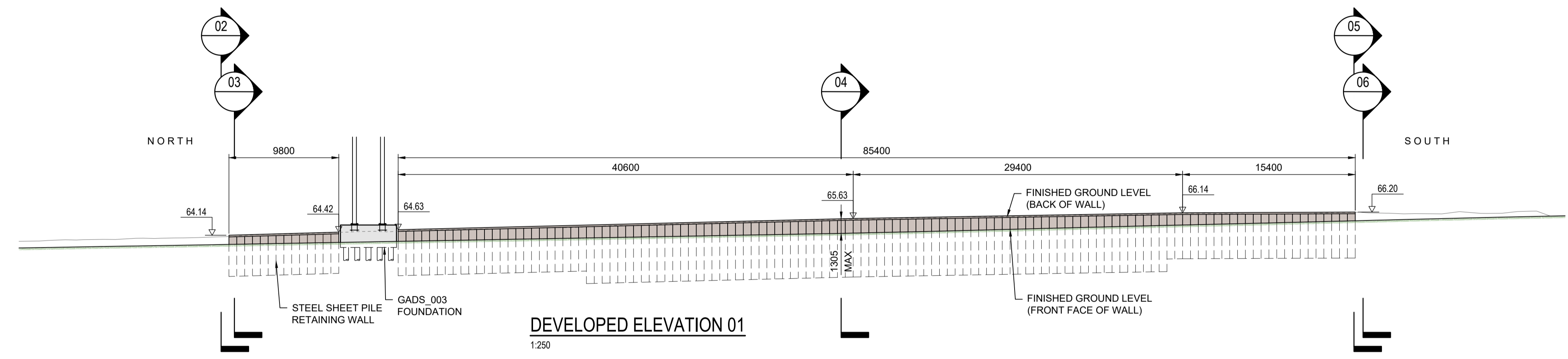
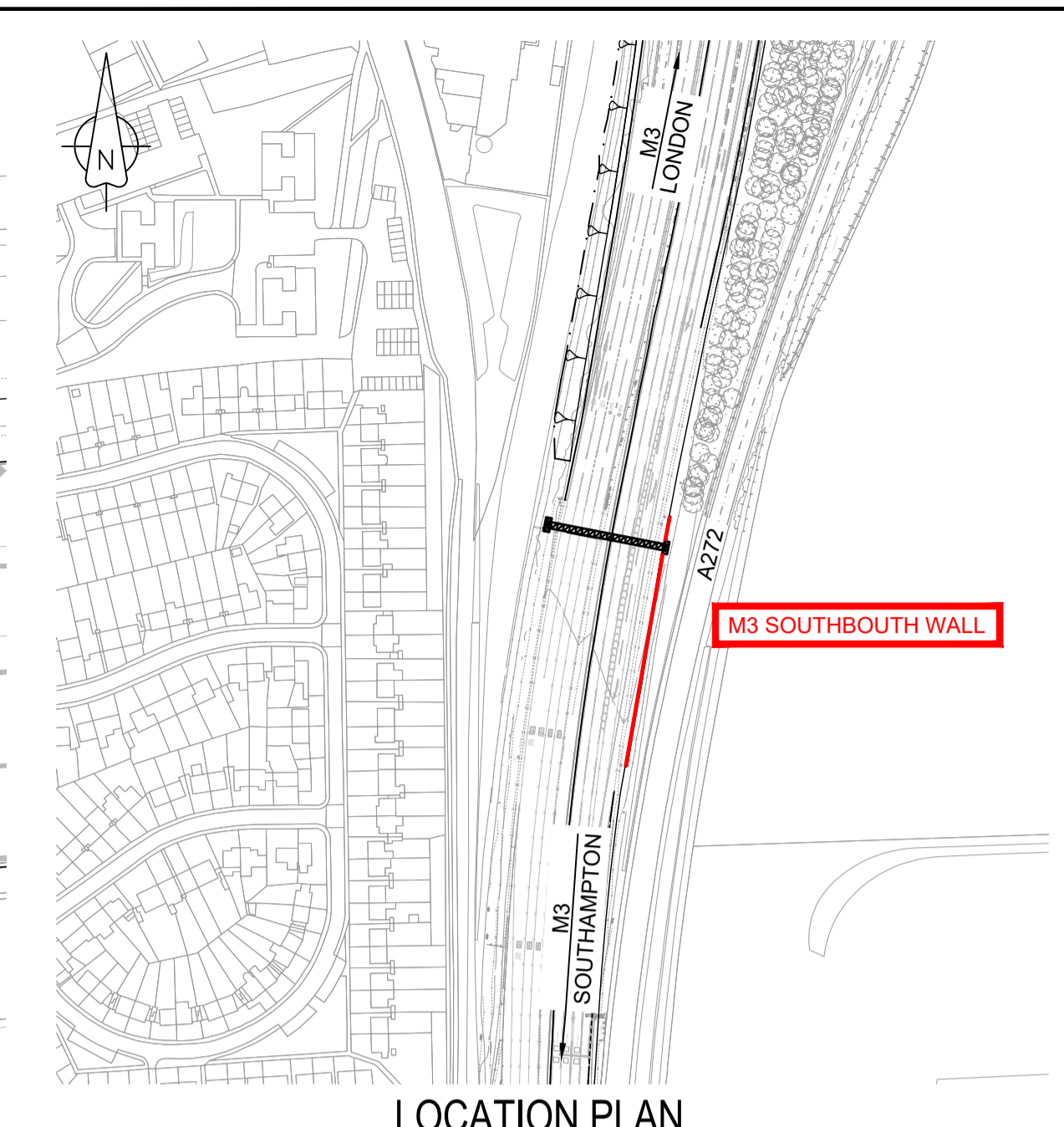
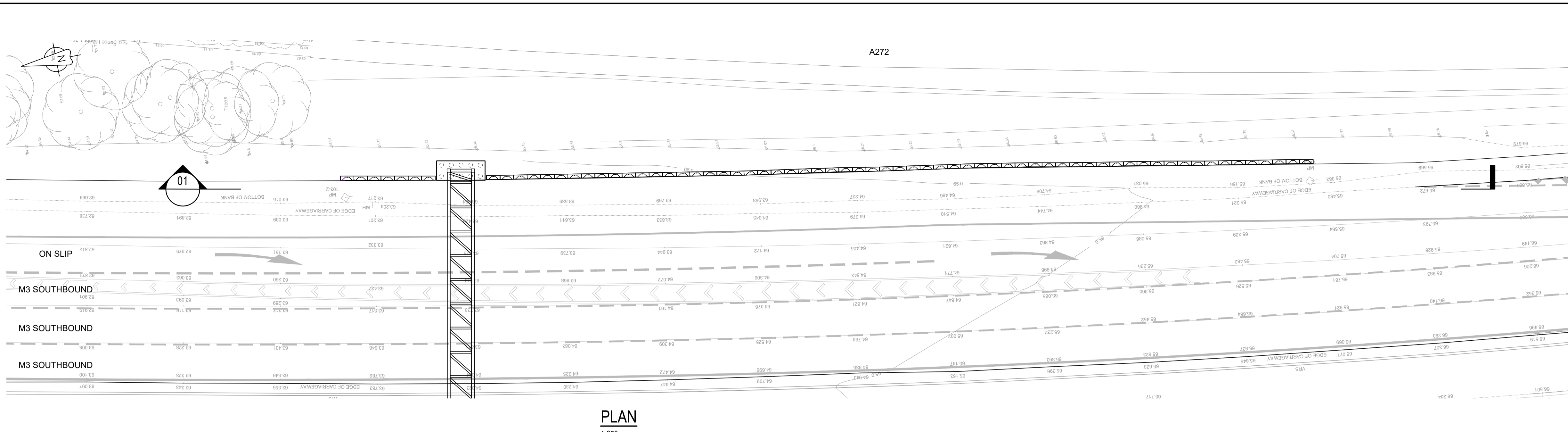
© Crown copyright and database rights 2022. Use of this data is subject to terms and conditions. Ordnance Survey Licence 100030649

NOTES
 1. This drawing has been produced using CAD software, therefore all dimensions are shown in millimetres unless shown otherwise.
 2. All levels are in metres and relevant to Ordnance Datum Newlyn.
 3. Do not scale from this drawing. Use only printed dimensions.

KEY TO SYMBOLS

ALL DIMENSIONS SHOWN ARE APPROXIMATE AND SUBJECT TO DETAILED DESIGN

Purpose of use		APPLICATION SUBMISSION		PROJECT TITLE	
Development Consent Order Number / Document		TR010055/2.7		M3 JUNCTION 9 IMPROVEMENT SCHEME	
DESIGNER		Stantec		PROJECT STAGE	
CONTRACTOR		VolkerFitzpatrick		PCF STAGE 3	
CLIENT		national highways		DRAWING TITLE	
0		NOVEMBER 2022		STRUCTURES PLANS & SECTIONS	
1		APPLICATION SUBMISSION		APPF REGULATION 5(2)(p), 5(2)(p) and 6(2)	
2		AJA		M3 NORTHBOUND OFF SLIP RW	
3		JAS		GENERAL ARRANGEMENT	
4		JWS		DOCUMENT REFERENCE: 2.7	
5				SUITABILITY	
6				APPLICATION SUBMISSION	
7				SHEET SIZE: A1	
8				SCALE: As indicated	
9				STATUS: REV 0	
10				DRAWING NUMBER	
11				HE551511-VFK-LSI-W_M3NB_DV-DR-CB-8056	
12					
13					
14					
15					
16					
17					
18					
19					
20					
21					
22					
23					
24					
25					
26					
27					
28					
29					
30					
31					
32					
33					
34					
35					
36					
37					
38					
39					
40					
41					
42					
43					
44					
45					
46					
47					
48					
49					
50					



© Crown copyright and database rights 2022. Use of this data is subject to terms and conditions. Ordnance Survey Licence 100030649

NOTES
1. This drawing has been produced using CAD software, therefore all dimensions are shown in millimetres unless shown otherwise.
2. All levels are in metres and relevant to Ordnance Datum Newlyn.
3. Do not scale from this drawing. Use only printed dimensions.

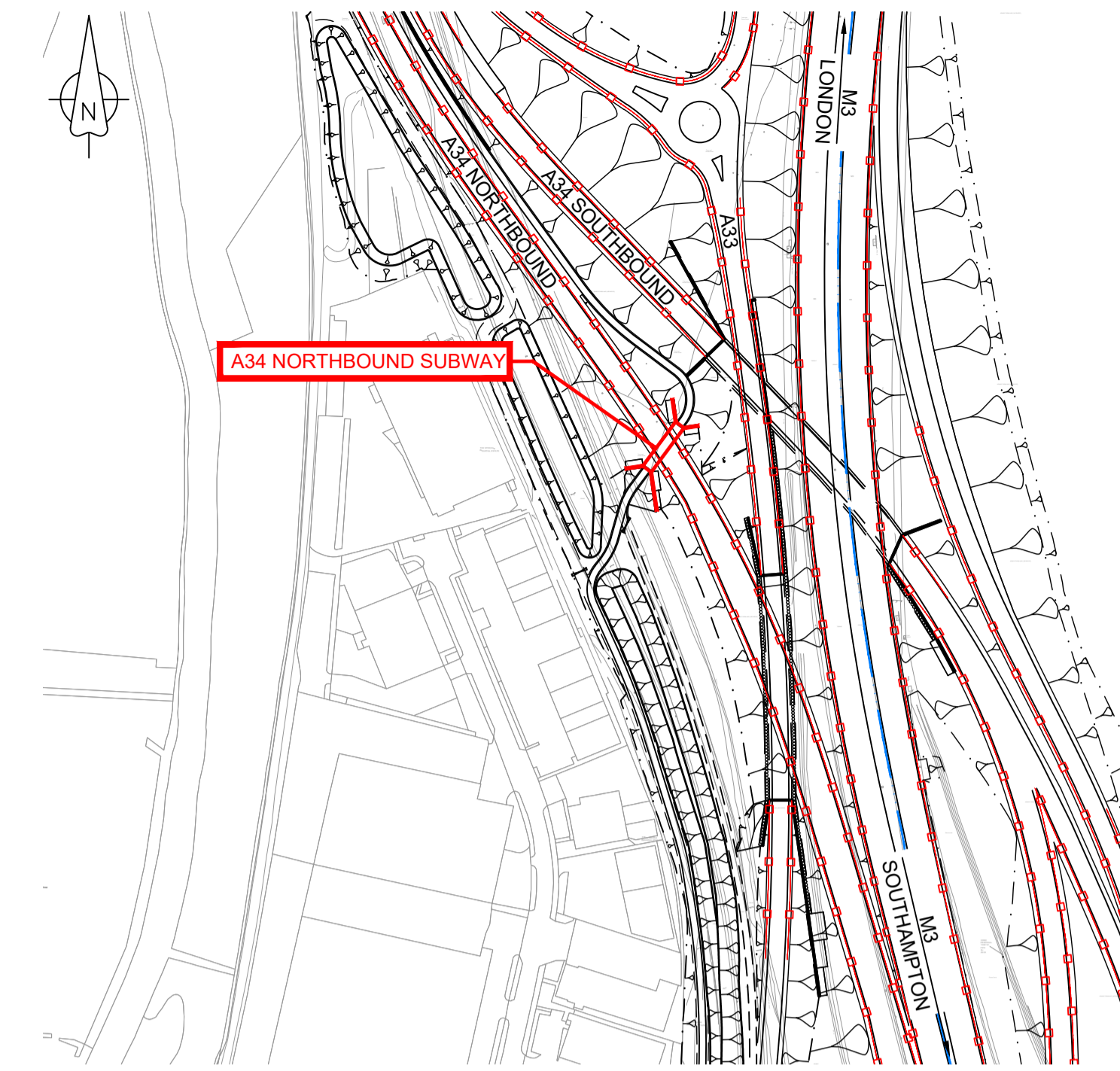
KEY TO SYMBOLS

ALL DIMENSIONS SHOWN ARE APPROXIMATE AND SUBJECT TO DETAILED DESIGN

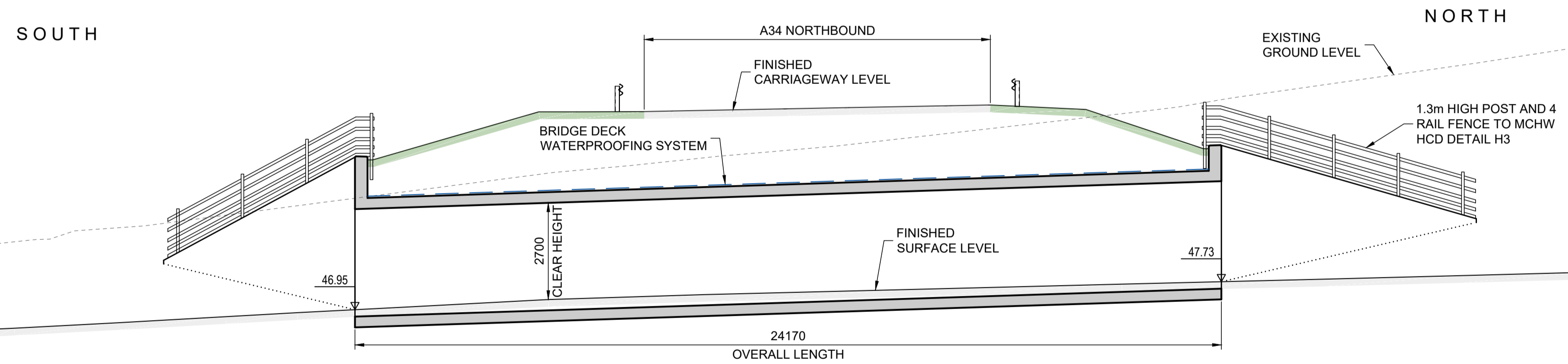
Purpose of use		APPLICATION SUBMISSION		PROJECT TITLE	
Development Consent Order Number / Document		TR010055/2.7		M3 JUNCTION 9 IMPROVEMENT SCHEME	
DESIGNER		Stantec		PROJECT STAGE	
CONTRACTOR		VolkerFitzpatrick		PCF STAGE 3	
CLIENT		national highways		DRAWING TITLE	
0 NOVEMBER 2022 APPLICATION SUBMISSION CRD JWS JWS		national highways		STRUCTURES PLANS & SECTIONS APPF REGULATION 5(2)(a), 5(2)(p) and 6(2) M3 SOUTHBOUND RETAINING WALL GENERAL ARRANGEMENT DOCUMENT REFERENCE: 2.7	
REV DATE REVISION NOTE ORIG CHKD APPD		SUITABILITY		APPLICATION SUBMISSION	
		SHEET SIZE: A1 SCALE: As indicated STATUS: REV 0		DRAWING NUMBER	
		HE551511-VFK-LSI-W_M3SB_XX-DR-CB-8058			



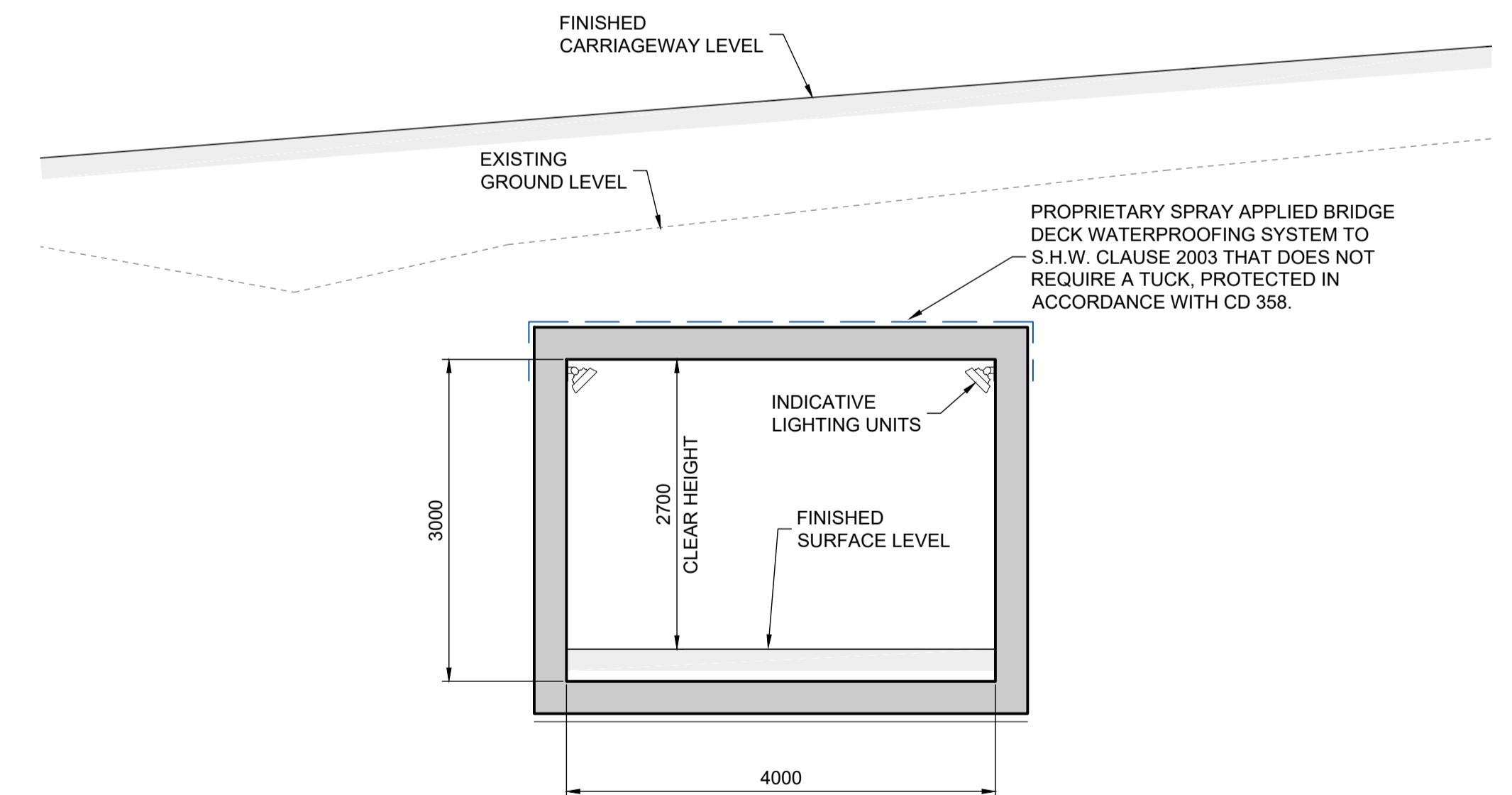
PLAN
1:200



LOCATION PLAN
1:2500



SECTION 01
1:100



SECTION 02
1:50

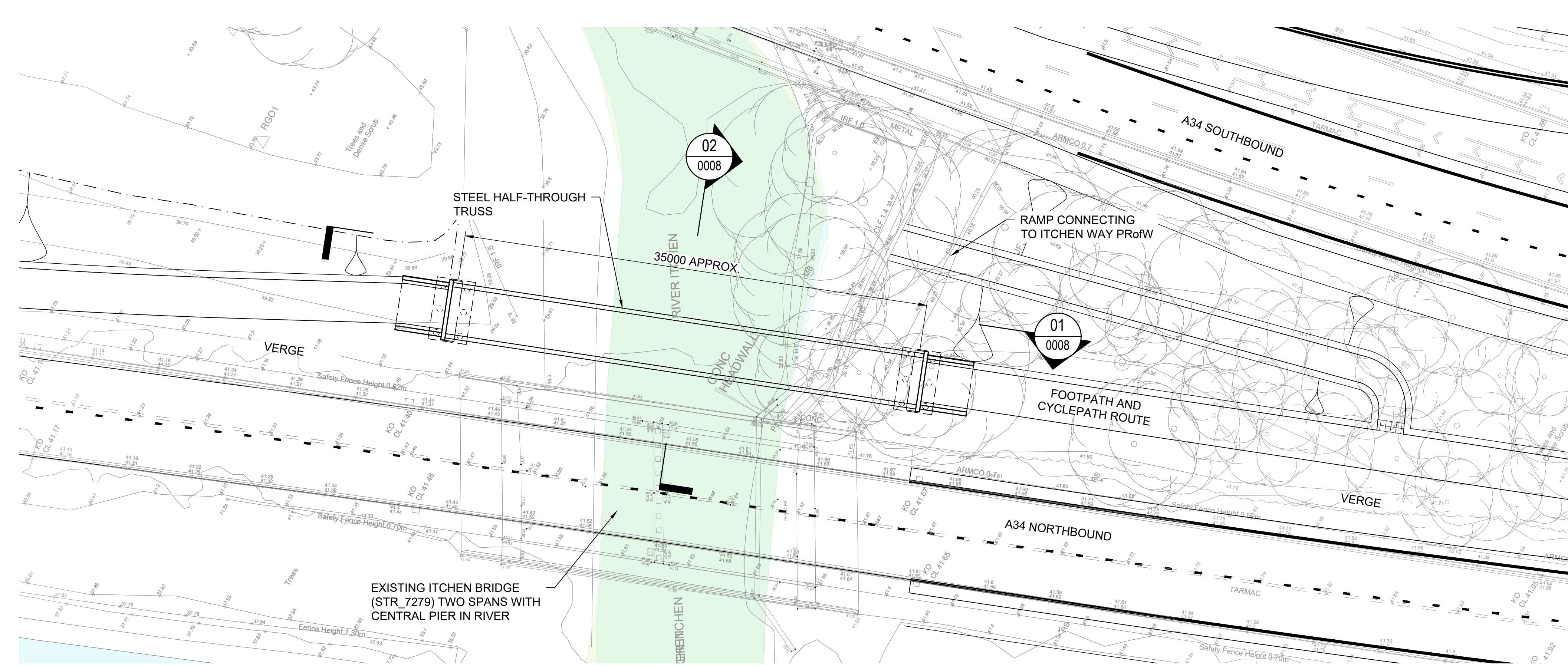
ALL DIMENSIONS SHOWN ARE APPROXIMATE AND SUBJECT TO DETAILED DESIGN

© Crown copyright and database rights 2022. Use of this data is subject to terms and conditions. Ordnance Survey Licence 100030649

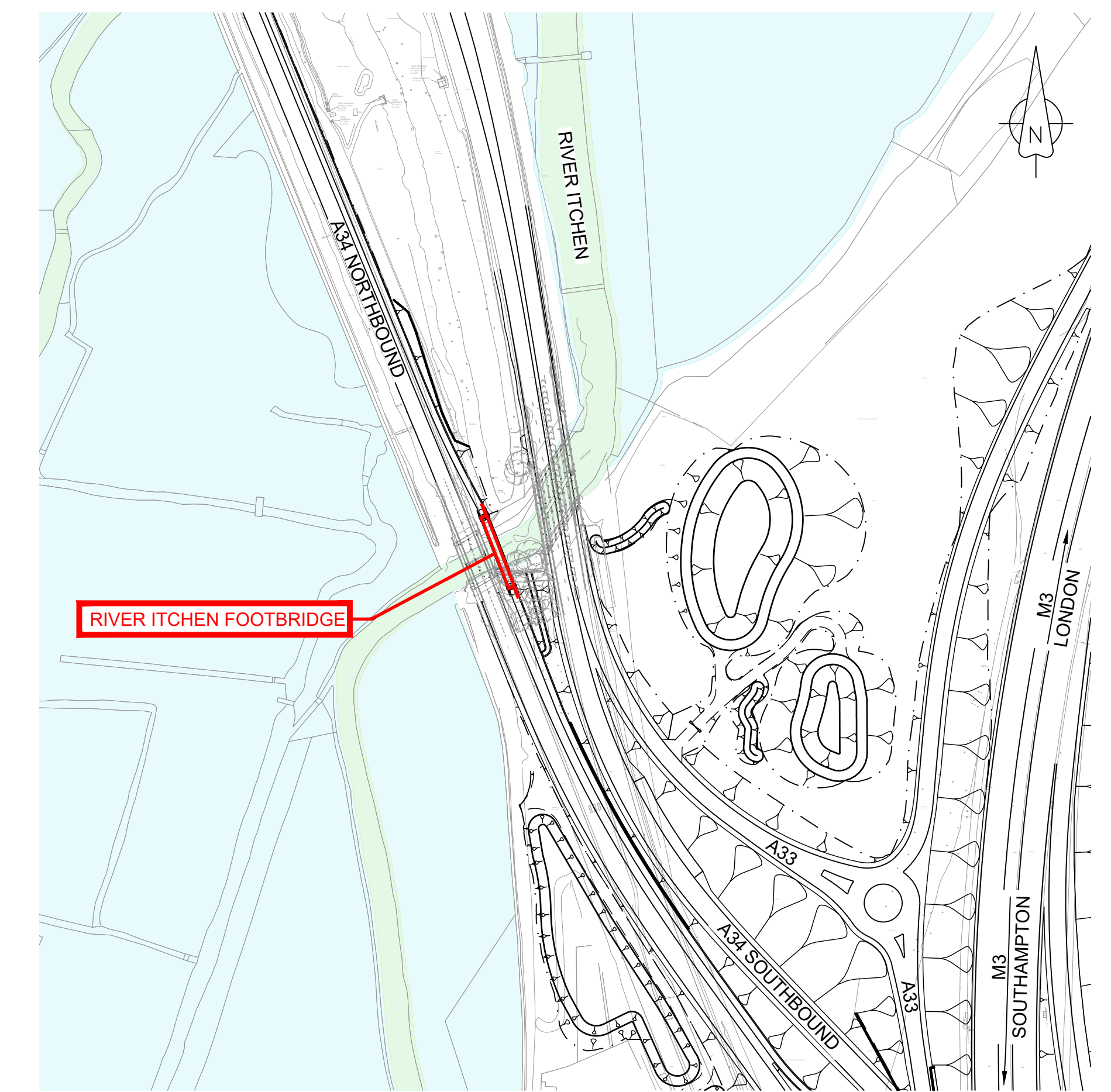
- NOTES**
- This drawing has been produced using CAD software, therefore all dimensions are shown in millimetres unless shown otherwise.
 - All levels are in metres and relevant to Ordnance Datum Newlyn.
 - Do not scale from this drawing. Use only printed dimensions.

KEY TO SYMBOLS

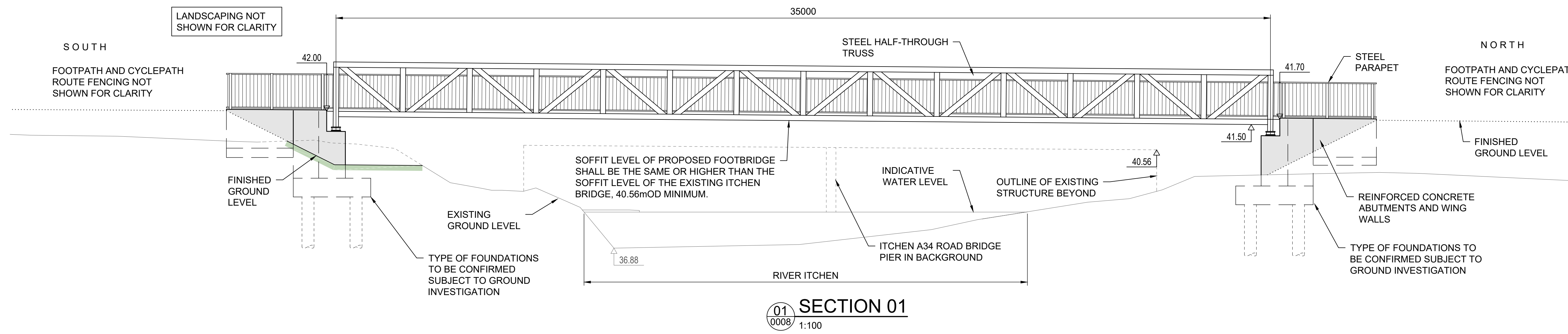
Purpose of use					PROJECT TITLE	
APPLICATION SUBMISSION					M3 JUNCTION 9 IMPROVEMENT SCHEME	
Development Consent Order Number / Document					PROJECT STAGE	
TR010055/2.7					PCF STAGE 3	
DESIGNER					DRAWING TITLE	
Stantec					STRUCTURES PLANS & SECTIONS APPF REGULATION 5(2)(p), 5(2)(p) and 6(2) A34 NORTHBOUND SUBWAY GENERAL ARRANGEMENT DOCUMENT REFERENCE: 2.7	
CONTRACTOR					SUITABILITY	
VolkerFitzpatrick					APPLICATION SUBMISSION	
CLIENT					SHEET SIZE: A1 SCALE: As indicated STATUS: REV 0	
national highways					DRAWING NUMBER	
0 NOVEMBER 2022 APPLICATION SUBMISSION GCP JAS JWS					HE551511-VFK-LSI-W_NMUX_01-DR-CB-8024	
REV	DATE	REVISION NOTE	ORIG	CHKD	APPD	



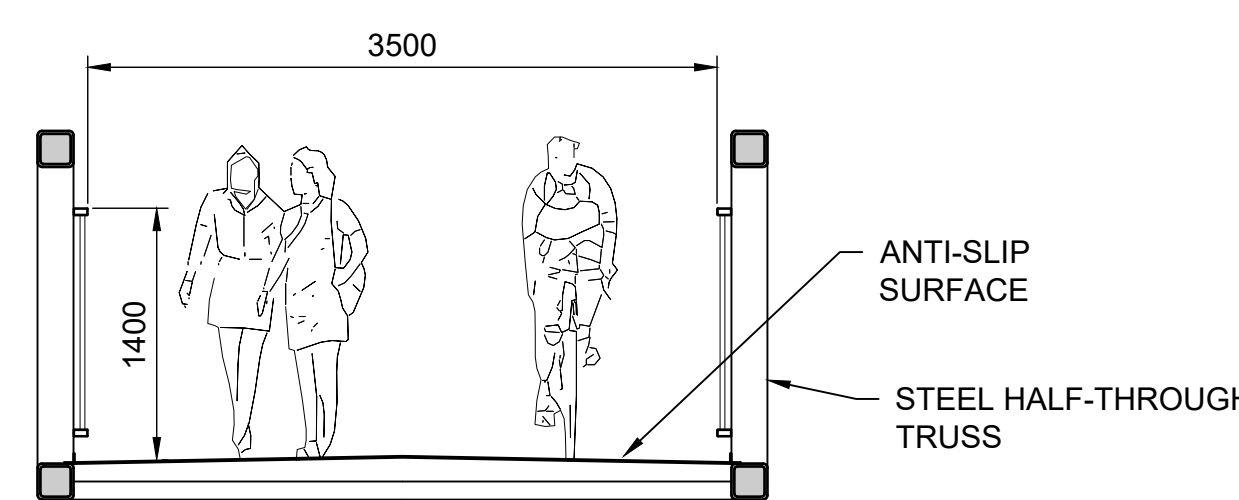
PLAN
1:250



LOCATION PLAN
1:2500



SECTION 01
1:100



SECTION 02
1:50

ALL DIMENSIONS SHOWN ARE APPROXIMATE AND SUBJECT TO DETAILED DESIGN

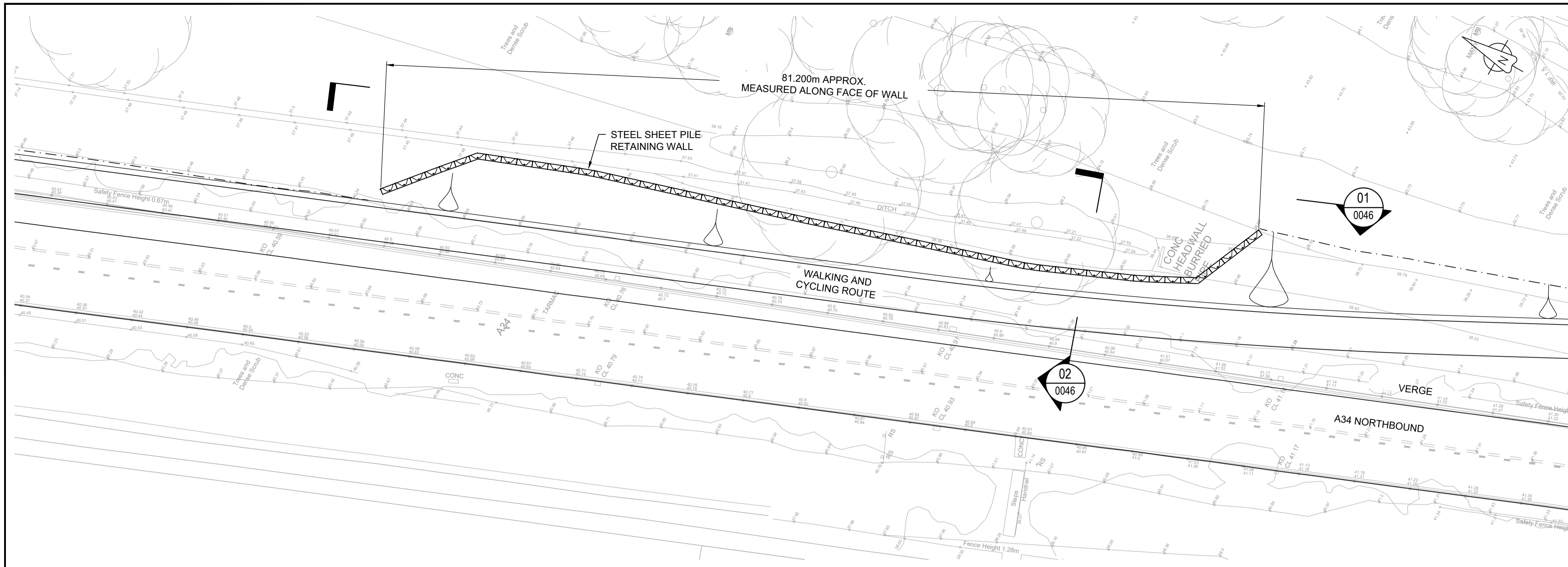
© Crown copyright and database rights 2022. Use of this data is subject to terms and conditions. Ordnance Survey Licence 100030649

- NOTES**
- This drawing has been produced using CAD software, therefore all dimensions are shown in millimetres unless shown otherwise.
 - All levels are in metres and relevant to Ordnance Datum Newlyn.
 - Do not scale from this drawing. Use only printed dimensions.

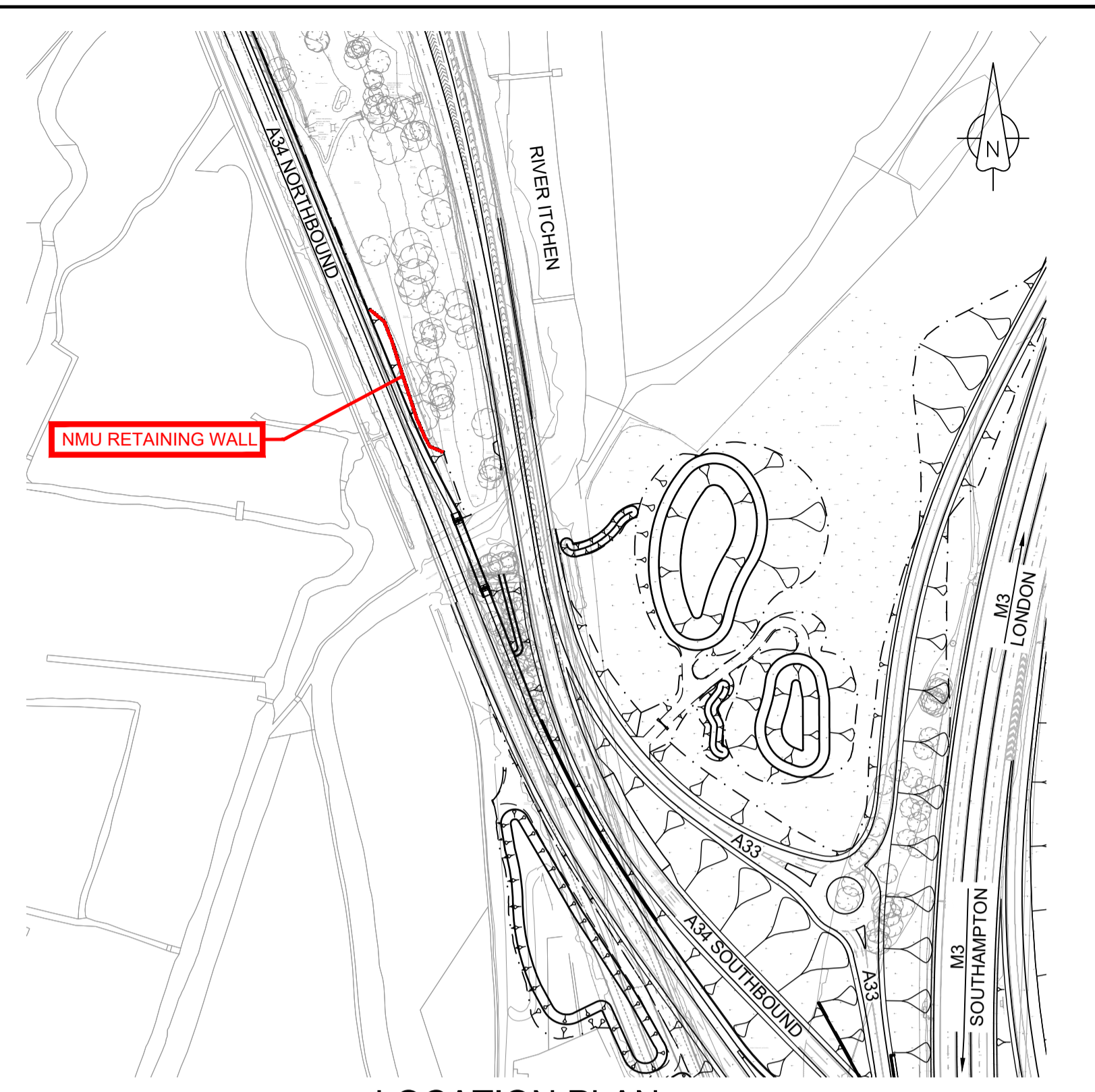
KEY TO SYMBOLS

- AREA OF SACs
- AREA OF SSSI

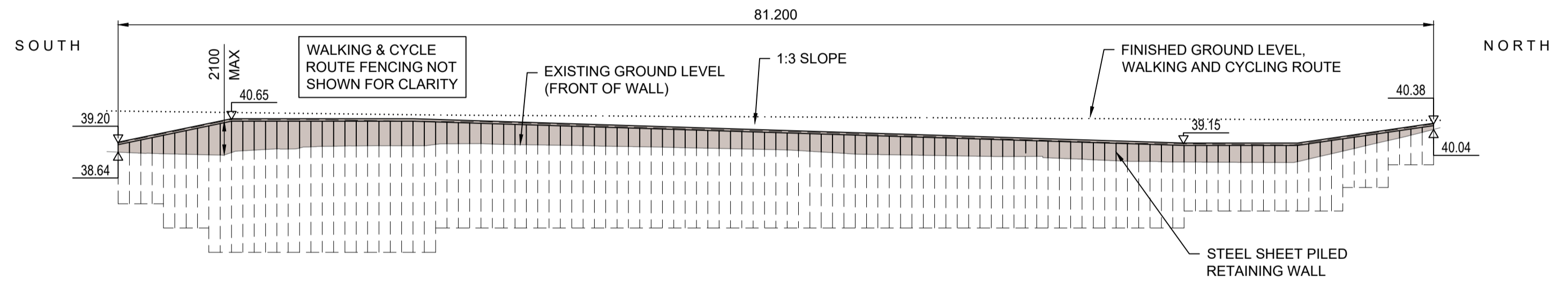
Purpose of use		APPLICATION SUBMISSION		PROJECT TITLE	
Development Consent Order Number / Document		TR010055/2.7		M3 JUNCTION 9 IMPROVEMENT SCHEME	
DESIGNER		Stantec		PROJECT STAGE	
CONTRACTOR		VolkerFitzpatrick		PCF STAGE 3	
CLIENT		national highways		DRAWING TITLE	
0		NOVEMBER 2022		APPLICATION SUBMISSION	
REVISION		DATE		REVISION NOTE	
ORIG		CHKD		APPD	
SCALE: As indicated		STATUS: REV 0		DRAWING NUMBER	
HE551511-VFK-LSI-W_NMUX_01-DR-CB-8041					



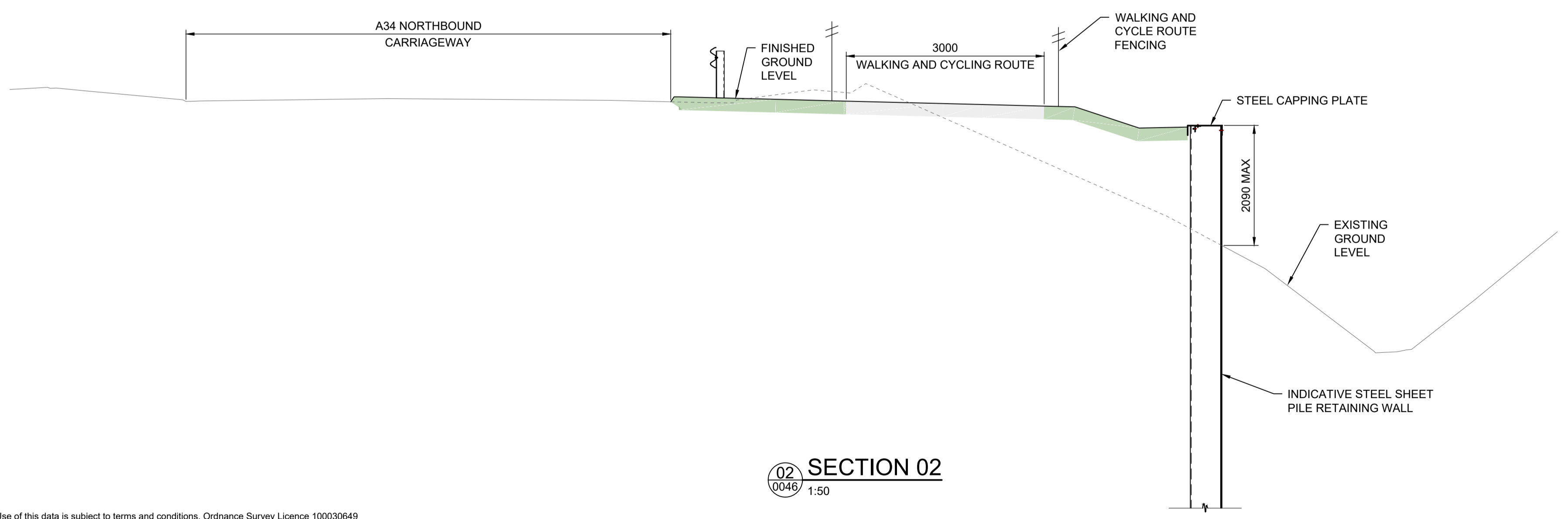
PLAN
1:250



LOCATION PLAN
1:2500



01 ELEVATION 01
1:250



02 SECTION 02
1:50

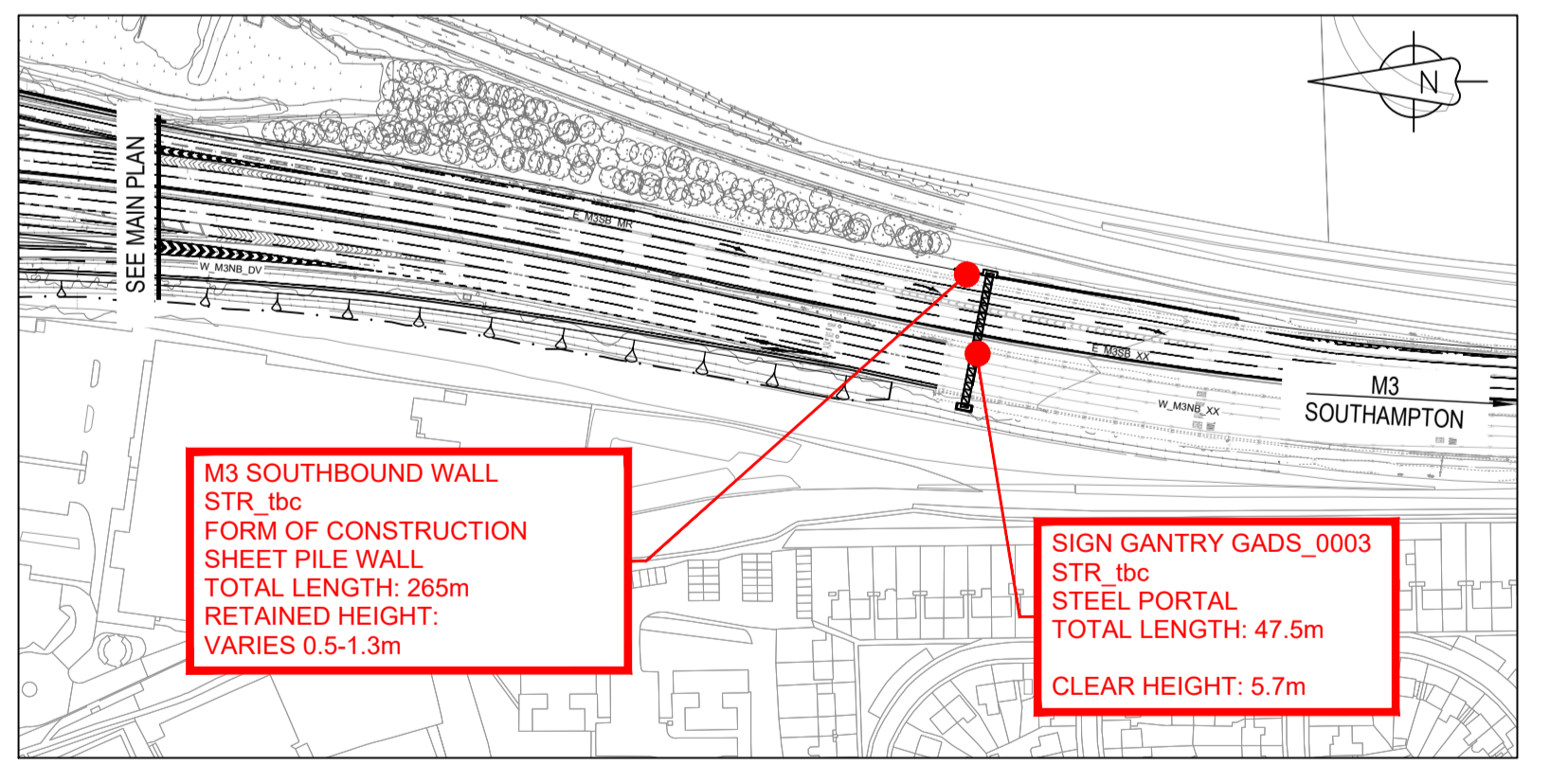
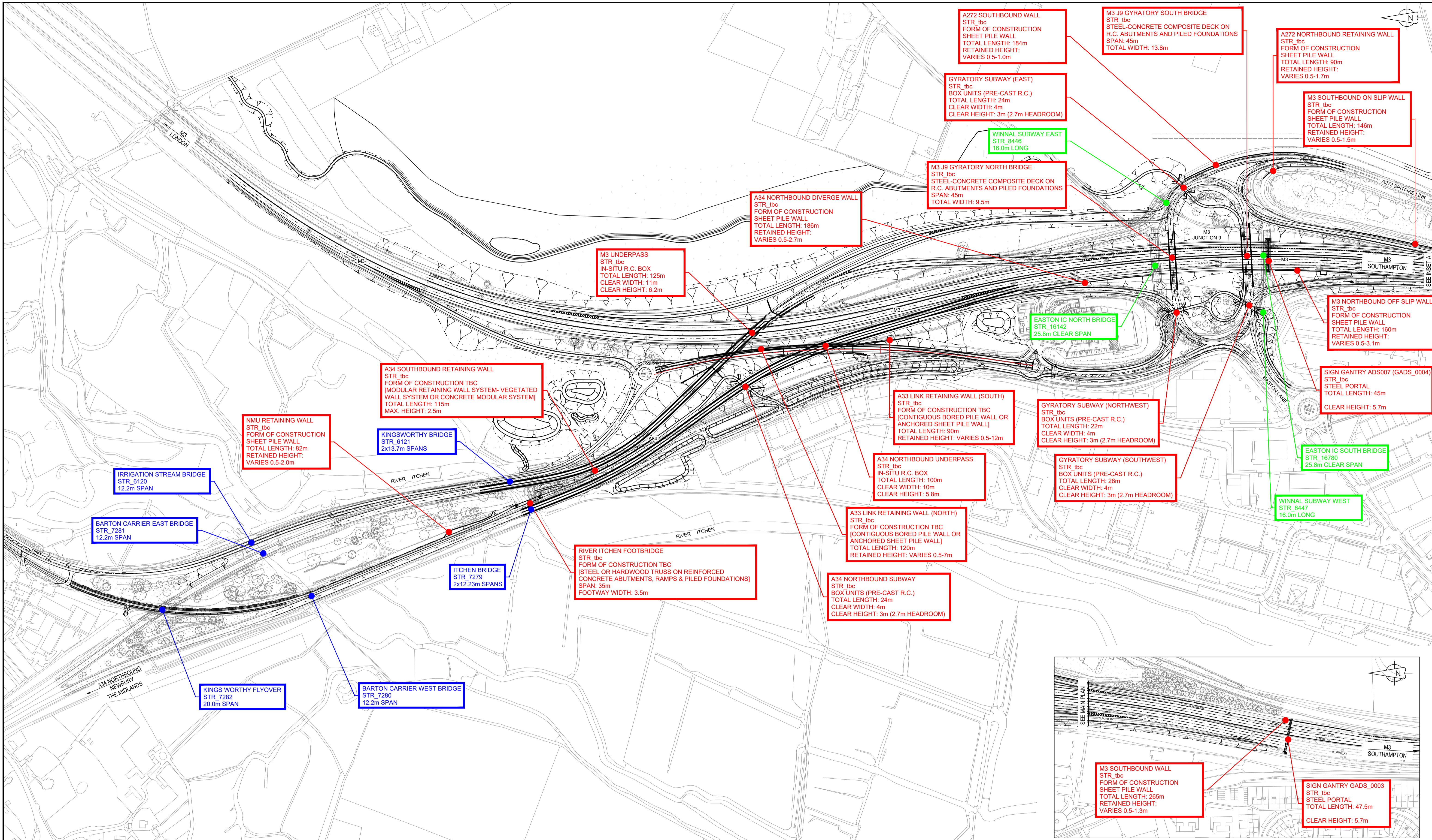
© Crown copyright and database rights 2022. Use of this data is subject to terms and conditions. Ordnance Survey Licence 100030649

- NOTES**
- This drawing has been produced using CAD software, therefore all dimensions are shown in millimetres unless shown otherwise.
 - All levels are in metres and relevant to Ordnance Datum Newlyn.
 - Do not scale from this drawing. Use only printed dimensions.

KEY TO SYMBOLS

ALL DIMENSIONS SHOWN ARE APPROXIMATE AND SUBJECT TO DETAILED DESIGN

Purpose of use		APPLICATION SUBMISSION		PROJECT TITLE	
Development Consent Order Number / Document		TR010055/2.7		M3 JUNCTION 9 IMPROVEMENT SCHEME	
DESIGNER		Stantec		PROJECT STAGE	
CONTRACTOR		VolkerFitzpatrick		PCF STAGE 3	
CLIENT		national highways		DRAWING TITLE	
0 NOVEMBER 2022 APPLICATION SUBMISSION		AJA JAS JWS		STRUCTURES PLANS & SECTIONS APPF REGULATION 5(2)(a), 5(2)(d) and 6(2) NMU RW GENERAL ARRANGEMENT DOCUMENT REFERENCE: 2.7	
REV DATE REVISION NOTE ORIG CHKD APPD				SUITABILITY	
				APPLICATION SUBMISSION	
				SHEET SIZE: A1 SCALE: As indicated STATUS: REV 0	
				DRAWING NUMBER	
				HE551511-VFK-LSI-W_NMUX_01-DR-CB-8057	



© Crown copyright and database rights 2022. Use of this data is subject to terms and conditions. Ordnance Survey Licence 100030649

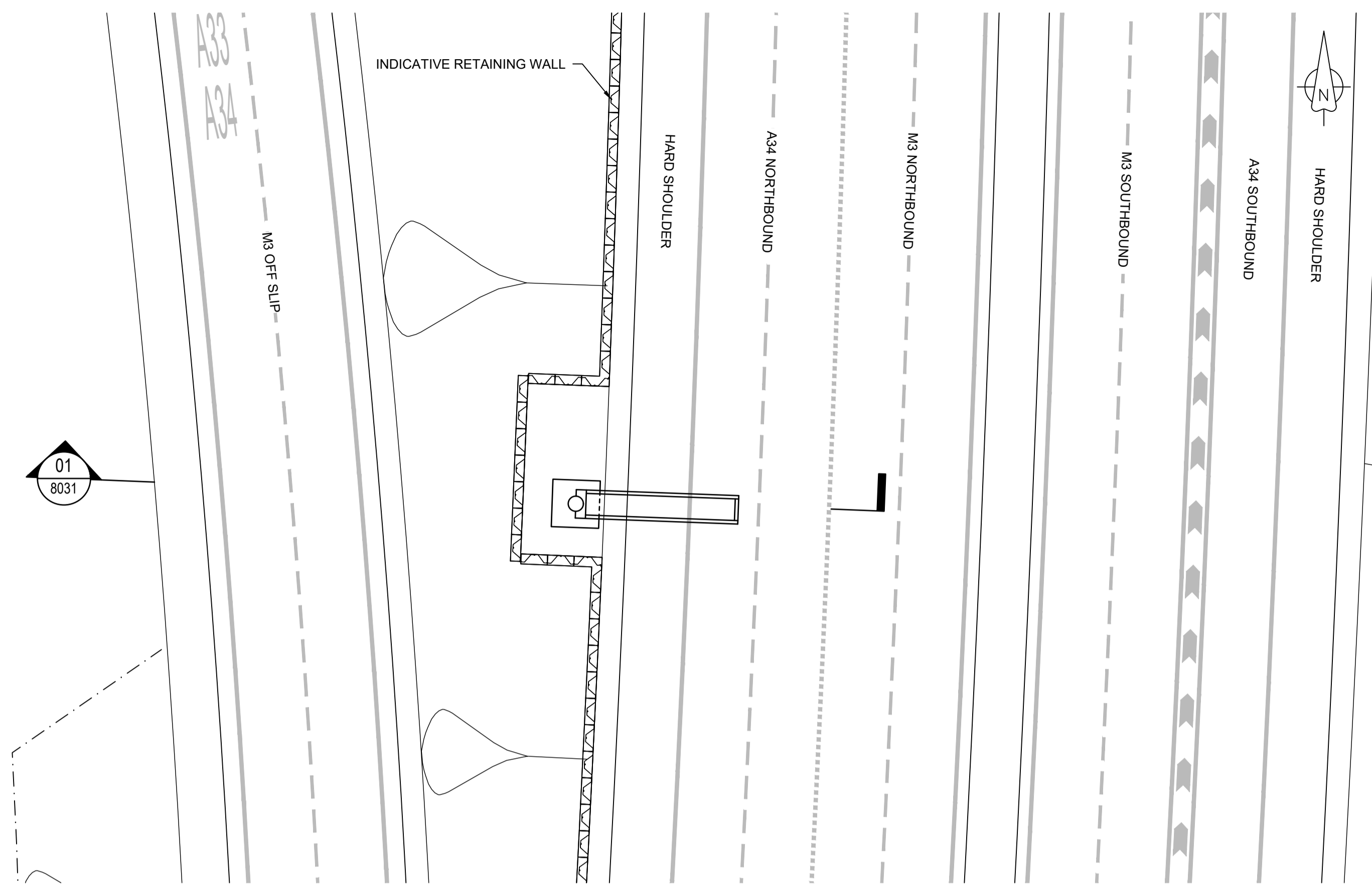
NOTES
 1. This drawing has been produced using CAD software, therefore all dimensions are shown in millimetres unless shown otherwise.
 2. All levels are in metres and relevant to Ordnance Datum Newlyn.
 3. Do not scale from this drawing. Use only printed dimensions.

KEY TO SYMBOLS

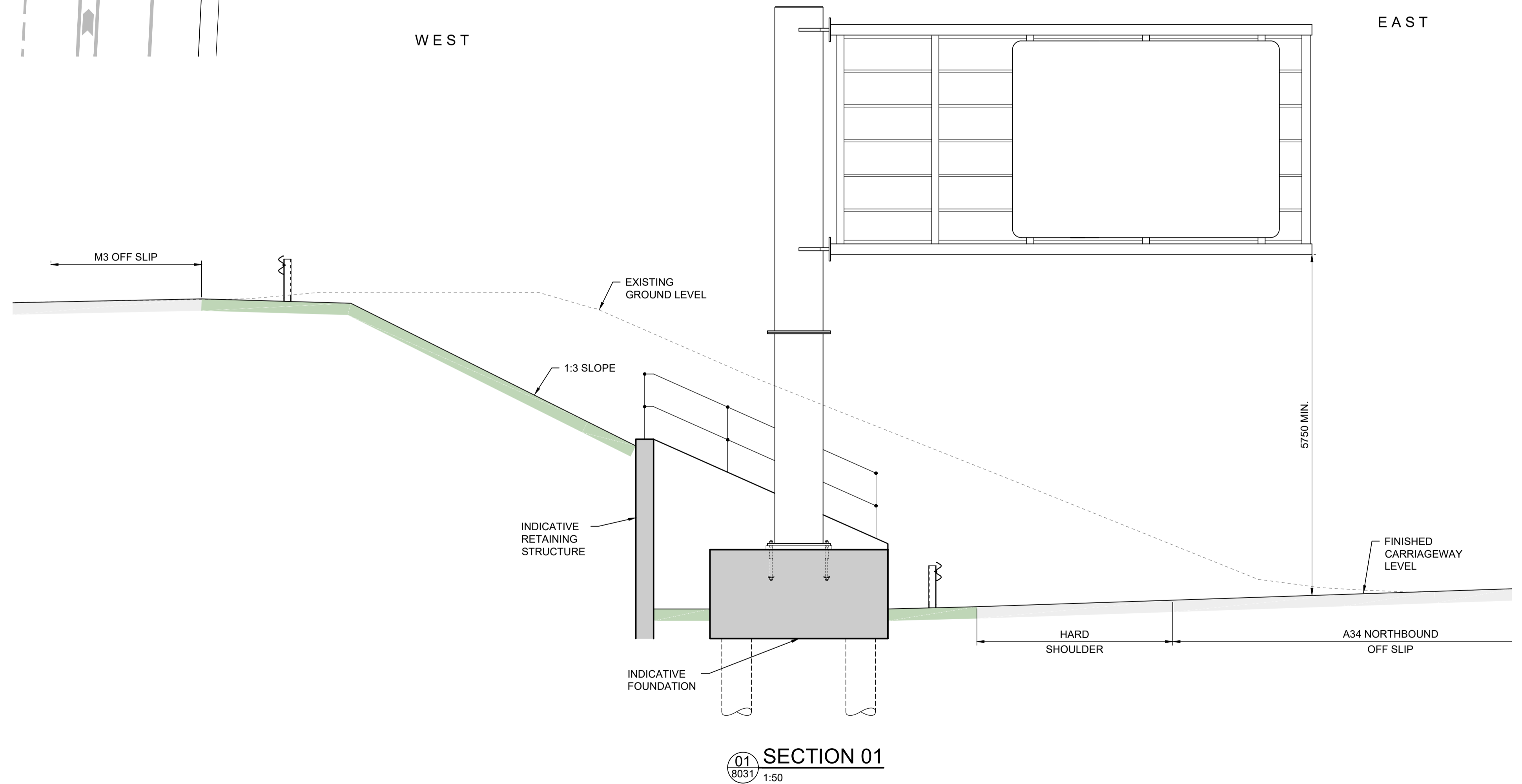
 	EXISTING STRUCTURE RETAINED
 	EXISTING STRUCTURE TO BE REMOVED
 	PROPOSED STRUCTURE

ALL DIMENSIONS SHOWN ARE APPROXIMATE AND SUBJECT TO DETAILED DESIGN

Purpose of use APPLICATION SUBMISSION				PROJECT TITLE M3 JUNCTION 9 IMPROVEMENT SCHEME	
Development Consent Order Number / Document TR010055/2.7				PROJECT STAGE PCF STAGE 3	
DESIGNER Stantec				DRAWING TITLE STRUCTURES PLANS & SECTIONS APFP REGULATION 5(2)(a), 5(2)(b) and 6(2) STRUCTURES GENERAL ARRANGEMENT DOCUMENT REFERENCE: 2.7	
CONTRACTOR VolkerFitzpatrick				SUITABILITY APPLICATION SUBMISSION	
CLIENT national highways				SHEET SIZE: A1 SCALE: 1:2500 STATUS: REV 0 DRAWING NUMBER HE55151-VFK-LSI-X_XXXX_XX-DR-CB-8000	
0	NOVEMBER 2022	APPLICATION SUBMISSION	GCP	JAS	JWS
REV	DATE	REVISION NOTE	ORIG	CHKD	APPD



PLAN
1:200



SECTION 01
1:50

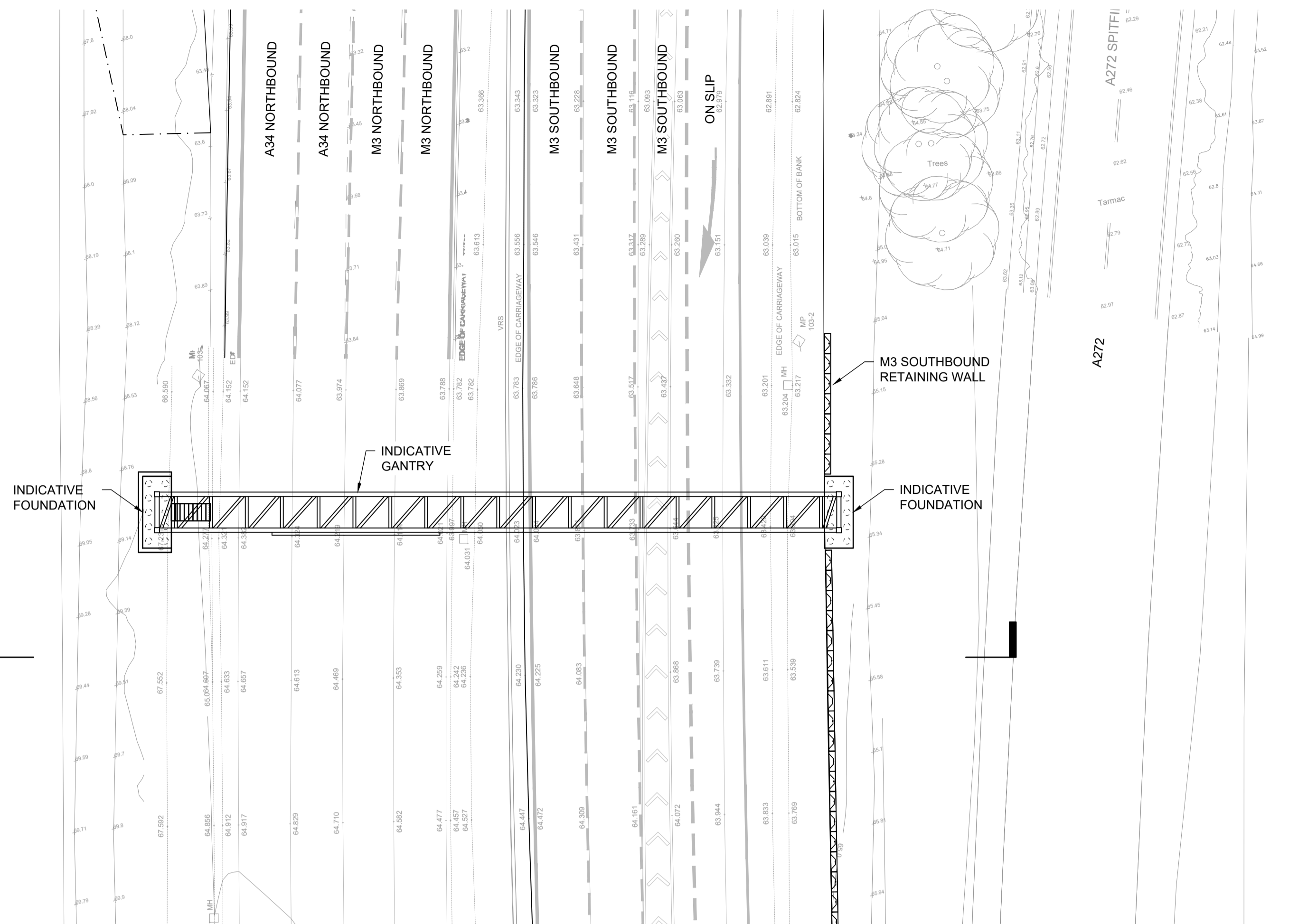
© Crown copyright and database rights 2022. Use of this data is subject to terms and conditions. Ordnance Survey Licence 100030649

- NOTES**
- This drawing has been produced using CAD software, therefore all dimensions are shown in millimetres unless shown otherwise.
 - All levels are in metres and relevant to Ordnance Datum Newlyn.
 - Do not scale from this drawing. Use only printed dimensions.
 - This drawing indicates a typical gantry and main sign arrangement and is based upon VMS007. For gantry plan positions refer to drawings H551511-VFK-LSI-X_XXXX_XX-DR-2L-3000 to 3010.

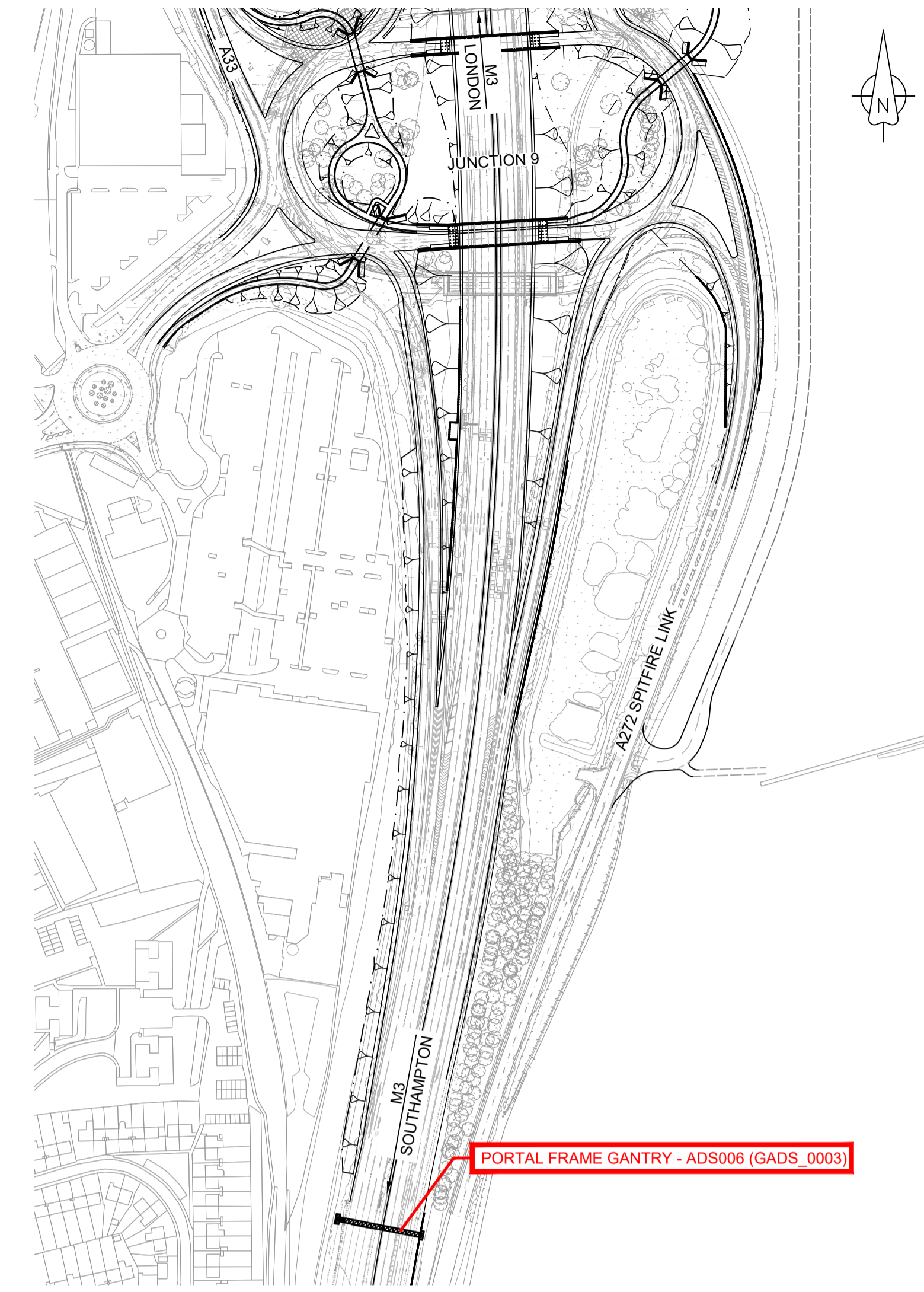
KEY TO SYMBOLS

ALL DIMENSIONS SHOWN ARE APPROXIMATE AND SUBJECT TO DETAILED DESIGN

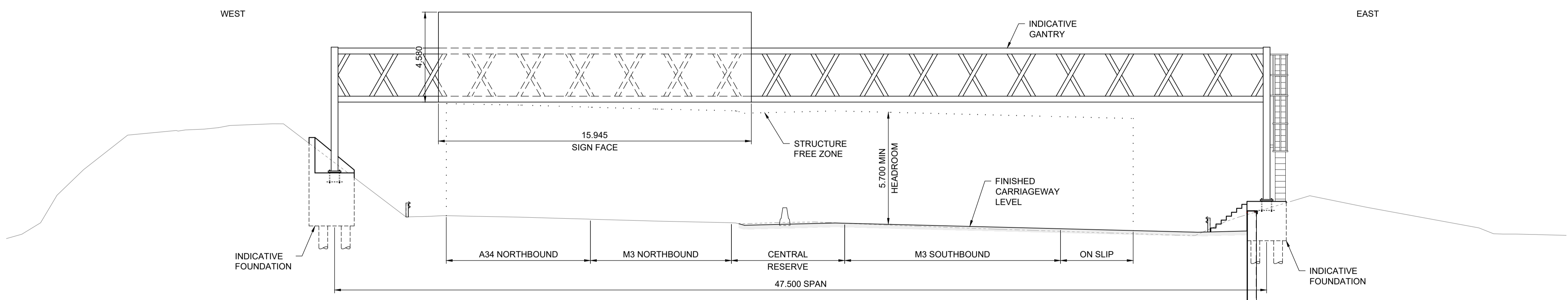
Purpose of use		APPLICATION SUBMISSION		PROJECT TITLE	
Development Consent Order Number / Document		TR010055/2.7		M3 JUNCTION 9 IMPROVEMENT SCHEME	
DESIGNER		Stantec		PROJECT STAGE	
CONTRACTOR		VolkerFitzpatrick		PCF STAGE 3	
CLIENT		national highways		DRAWING TITLE	
0 NOVEMBER 2022 APPLICATION SUBMISSION GCP JAS JWS		national highways		STRUCTURES PLANS & SECTIONS APP REGULATION 5(2)(a), 5(2)(p) and 6(2) TYPICAL M4 SIGN GANTRY (VMS007) GENERAL ARRANGEMENT DOCUMENT REFERENCE: 2.7	
REV DATE REVISION NOTE ORIG CHKD APPD		CLIENT		SUITABILITY	
		APPLICATION SUBMISSION		APPLICATION SUBMISSION	
		SHEET SIZE: A1 SCALE: As indicated STATUS: REV 0		DRAWING NUMBER	
		HE551511-VFK-LSI-X_XXXX_XX-DR-CB-8031		HE551511-VFK-LSI-X_XXXX_XX-DR-CB-8031	



PLAN
1:250



LOCATION PLAN
1:2500



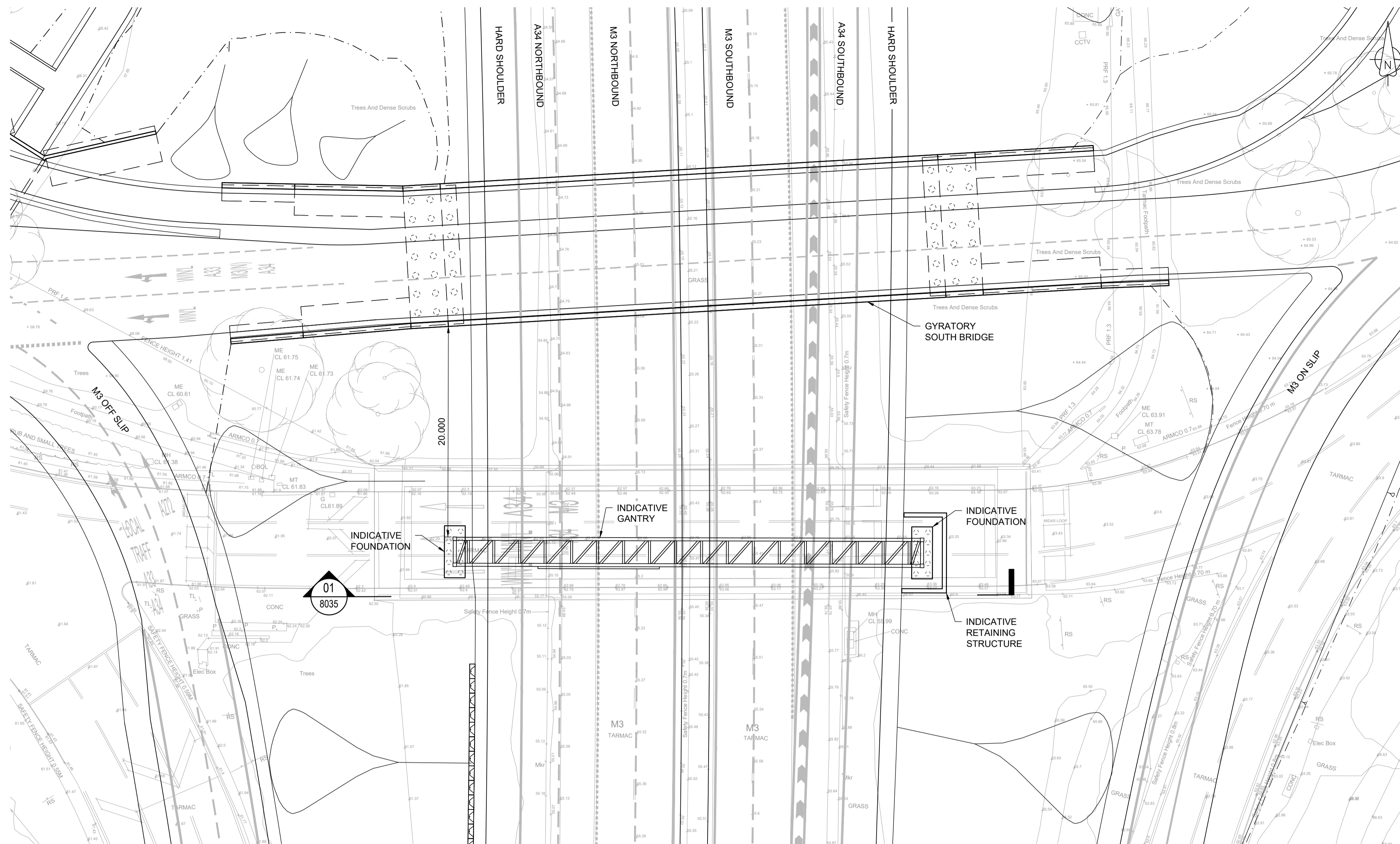
SECTION 01
1:125

ALL DIMENSIONS SHOWN ARE APPROXIMATE
AND SUBJECT TO DETAILED DESIGN

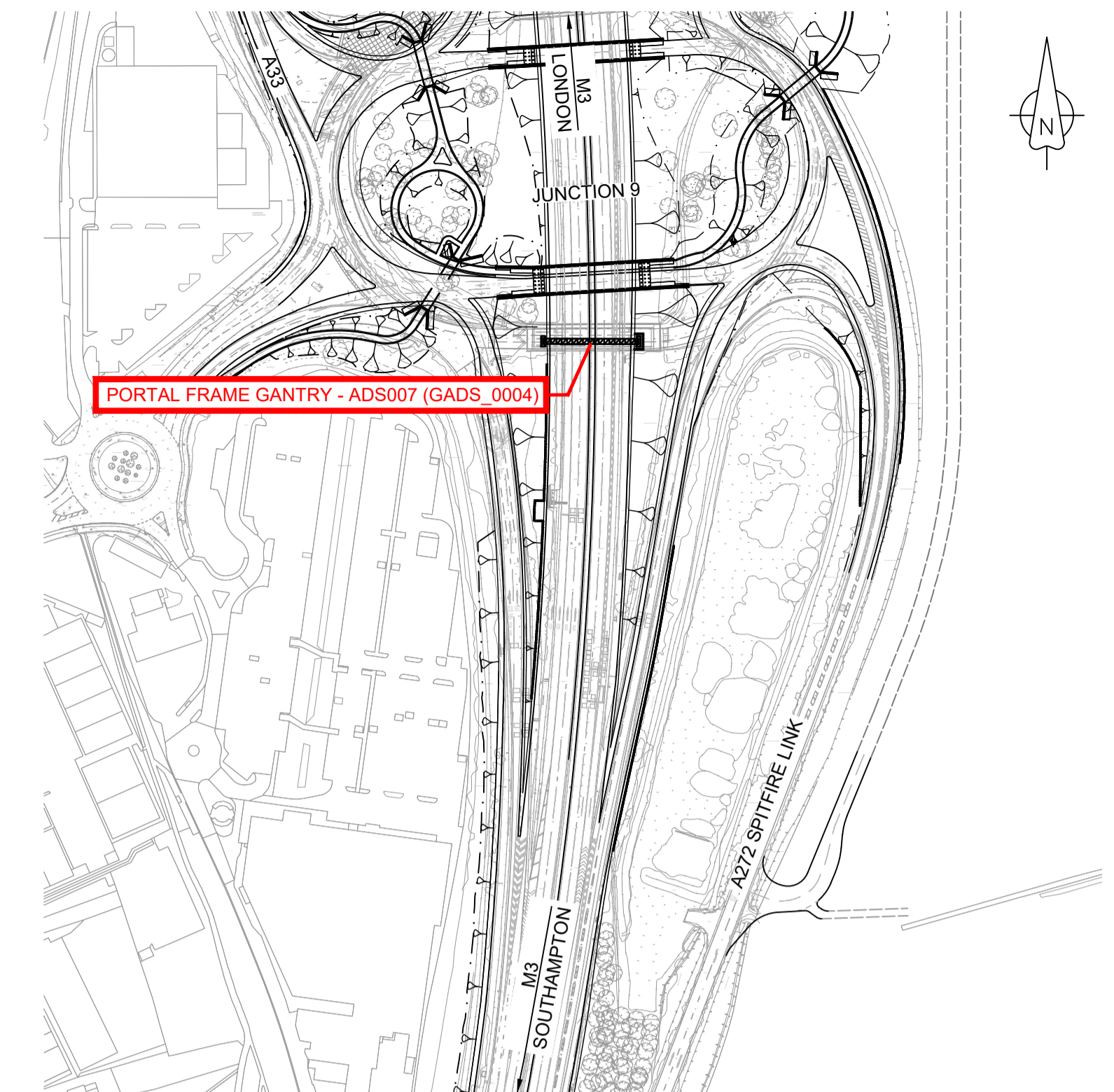
© Crown copyright and database rights 2022. Use of this data is subject to terms and conditions. Ordnance Survey Licence 100030649

NOTES	KEY TO SYMBOLS
1. This drawing has been produced using CAD software, therefore all dimensions are shown in millimetres unless shown otherwise.	
2. All levels are in metres and relevant to Ordnance Datum Newlyn.	
3. Do not scale from this drawing. Use only printed dimensions.	
4. Refer to drawings HE551511-VFK-LSI-X_XXXX_XX-DR-2-3000 to 3010 for gantry location plans.	

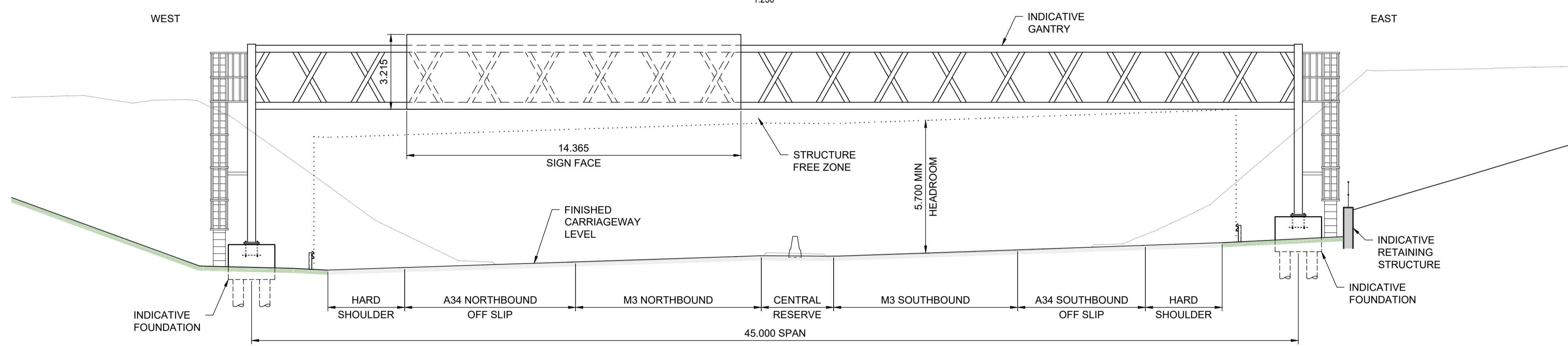
Purpose of use				PROJECT TITLE	
APPLICATION SUBMISSION				M3 JUNCTION 9 IMPROVEMENT SCHEME	
Development Consent Order Number / Document				PROJECT STAGE	
TR010055/2.7				PCF STAGE 3	
DESIGNER				DRAWING TITLE	
Stantec				STRUCTURES PLANS & SECTIONS APPF REGULATION 5(2)(p), 5(2)(p) and 6(2) PORTAL FRAME GANTRY - ADS006 (GADS 0003) GENERAL ARRANGEMENT DOCUMENT REFERENCE: 2.7	
CONTRACTOR				SUITABILITY	
VolkerFitzpatrick				APPLICATION SUBMISSION	
CLIENT				SHEET SIZE: A1 SCALE: As indicated STATUS: REV 0	
national highways				DRAWING NUMBER	
0 NOVEMBER 2022 APPLICATION SUBMISSION CRD JWS JWS				HE551511-VFK-LSI-X_XXXX_XX-DR-CB-8034	
REV	DATE	REVISION NOTE	ORIG	CHKD	APPD



PLAN
1:250



LOCATION PLAN
1:2500



SECTION 01
1:125

ALL DIMENSIONS SHOWN ARE APPROXIMATE
AND SUBJECT TO DETAILED DESIGN

© Crown copyright and database rights 2022. Use of this data is subject to terms and conditions. Ordnance Survey Licence 100030649

- NOTES
- This drawing has been produced using CAD software, therefore all dimensions are shown in millimetres unless shown otherwise.
 - All levels are in metres and relevant to Ordnance Datum Newlyn.
 - Do not scale from this drawing. Use only printed dimensions.
 - Refer to drawings HE551511-VFK-LSI-X_XXXX_XX-DR-12-3000 to 3010 for gantry location plans.

KEY TO SYMBOLS

Purpose of use		APPLICATION SUBMISSION	PROJECT TITLE
Development Consent Order Number / Document		TR010055/2.7	M3 JUNCTION 9 IMPROVEMENT SCHEME
DESIGNER			PROJECT STAGE
CONTRACTOR			PCF STAGE 3
CLIENT			DRAWING TITLE
0 NOVEMBER 2022 APPLICATION SUBMISSION GCP JAS JWS			STRUCTURES PLANS & SECTIONS APPF REGULATION 5(2)(a), 5(2)(p) and 6(2) PORTAL FRAME GANTRY - ADS007 (GADS_0004) GENERAL ARRANGEMENT DOCUMENT REFERENCE: 2.7
REV	DATE	REVISION NOTE	SUITABILITY
			APPLICATION SUBMISSION
			SHEET SIZE: A1 SCALE: As indicated STATUS: REV 0
			DRAWING NUMBER
			HE551511-VFK-LSI-X_XXXX_XX-DR-CB-8035